APP CRS	Rwy ldg	5401
069°	TDZE	678
	Apt Elev	689

RNAV (GPS) RWY 7
GREENE COUNTY RGNL (CPP)

RNP APCH - GPS.

Rwy 7 helicopter visibility reduction below ¾ SM NA.

MISSED APPROACH: Climb to 2300 direct EXJAN and hold.

AWOS-3	ATLANTA APP CON ★		GCO	UNICOM
124.525	132.475	291.1	121.725	122.8 (CTAF) L

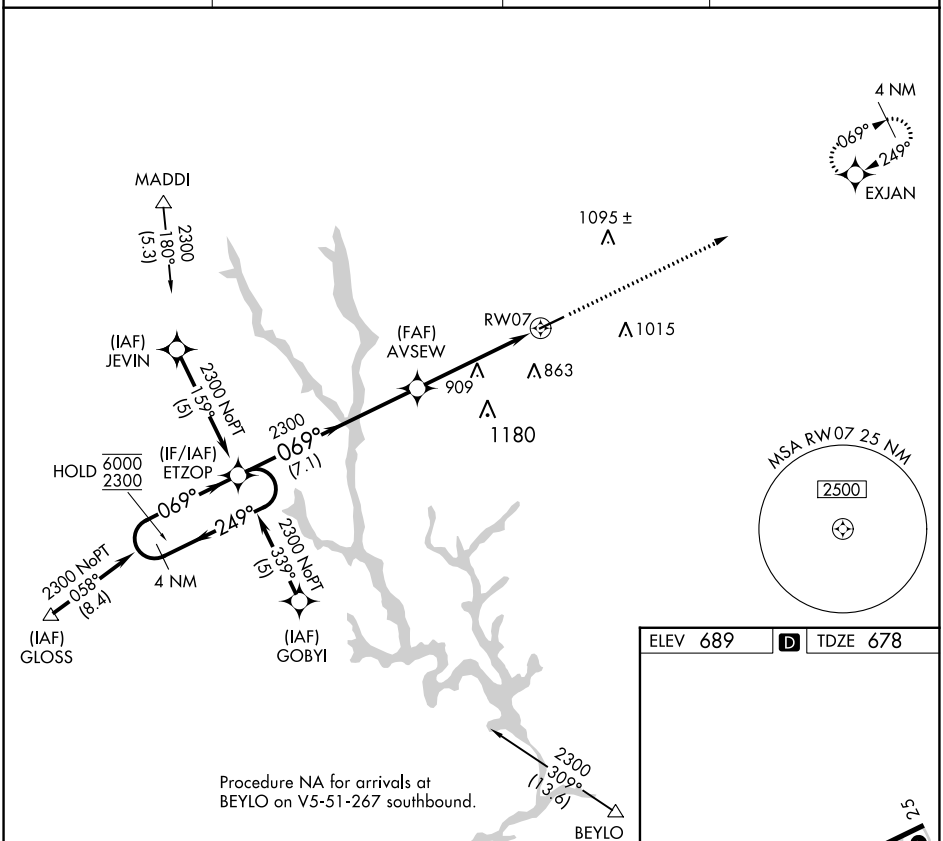

Procedure NA for arrivals at BEYLO on V5-51-267 southbound.

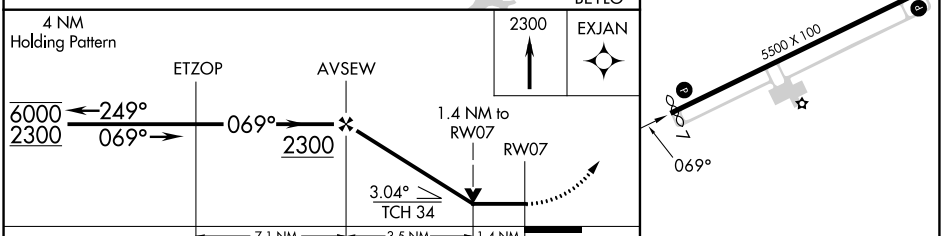

CATEGORY	A	B	C	D
LNAV MDA	1160-1 482 (500-1)		1160-1⅜ 482 (500-1⅜)	

ELEV 689 D TDZE 678

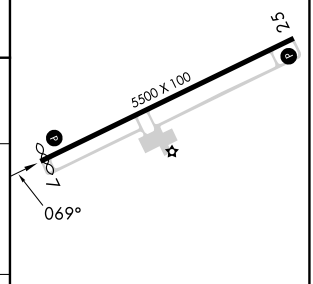

HIRL Rwy 7-25 L

SE-4, 18 APR 2024 to 16 MAY 2024