WAAS CH 45636 W21A	APP CRS 218°	Rwy ldg 6001 TDZE 3972 Apt Elev 3979

RNAV (GPS) RWY 21
LEA COUNTY/ZIP FRANKLIN MEML (EØ6)

T A NA — Baro-VNAV NA. DME/DME RNP-0.3 NA. Use Hobbs altimeter setting, when not received, procedure NA. Helicopter visibility reduction below ¾ SM NA. Night landing: Rwy 3, 12, 30 NA.

MISSED APPROACH: Climb to 6000 direct PICTA and hold.

FORT WORTH CENTER	UNICOM
133.1 298.95	122.8 (CTAF) L

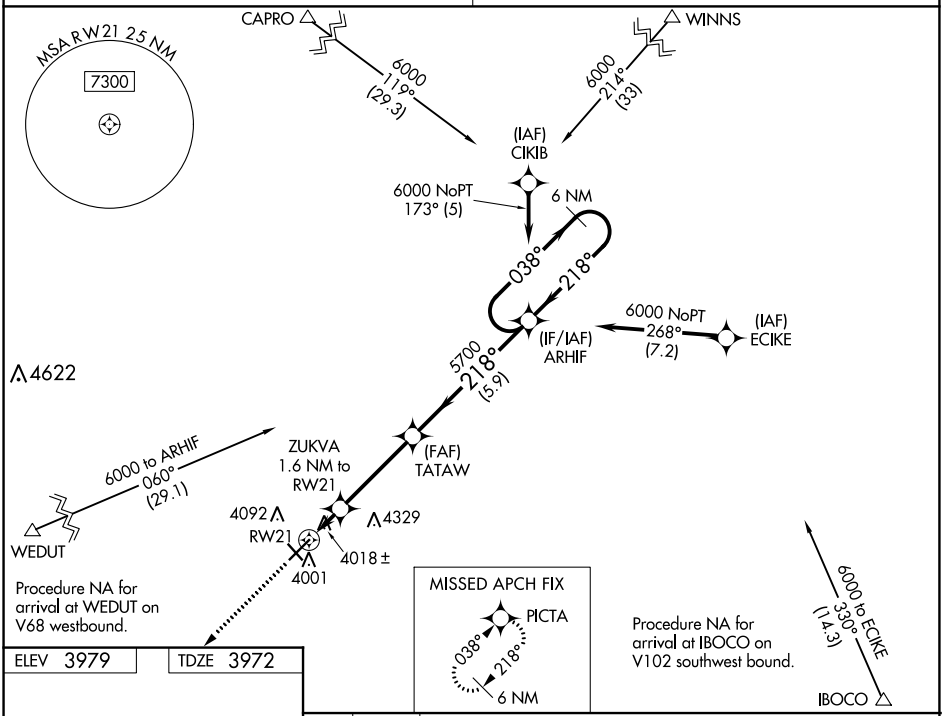

ELEV 3979 | TDZE 3972

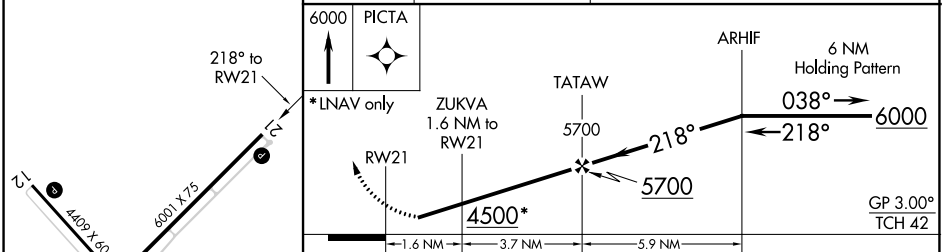

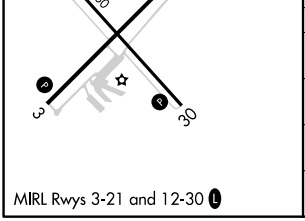

MIRL Rwys 3-21 and 12-30 L

CATEGORY		A	B	C	D
LPV	DA	4310-1⅛ 338 (400-1⅛)			NA
LNAV/VNAV	DA	4310-1⅛ 338 (400-1⅛)			NA
LNAV	MDA	4360-1 388 (400-1)		4360-1⅛ 388 (400-1⅛)	NA
C CIRCLING		4480-1 501 (600-1)		4720-2¼ 741 (800-2¼)	NA

SW-1, 18 APR 2024 to 16 MAY 2024
SW-1, 18 APR 2024 to 16 MAY 2024