APP CRS	Rwy ldg	3712
101°	TDZE	679
	Apt Elev	686

RNAV (GPS) RWY 10
HARBOR SPRINGS (MGN)

DME/DME RNP-0.3 NA. When local altimeter setting not received, use Pellston altimeter setting and increase all MDAs 40 feet. Procedure NA at night. Helicopter visibility reduction below 1 SM NA.

MISSED APPROACH: Climb to 3500 direct SIJMI and hold.

AWOS-3P	MINNEAPOLIS CENTER	UNICOM
119.925	134.6 354.05	122.8 (CTAF) L

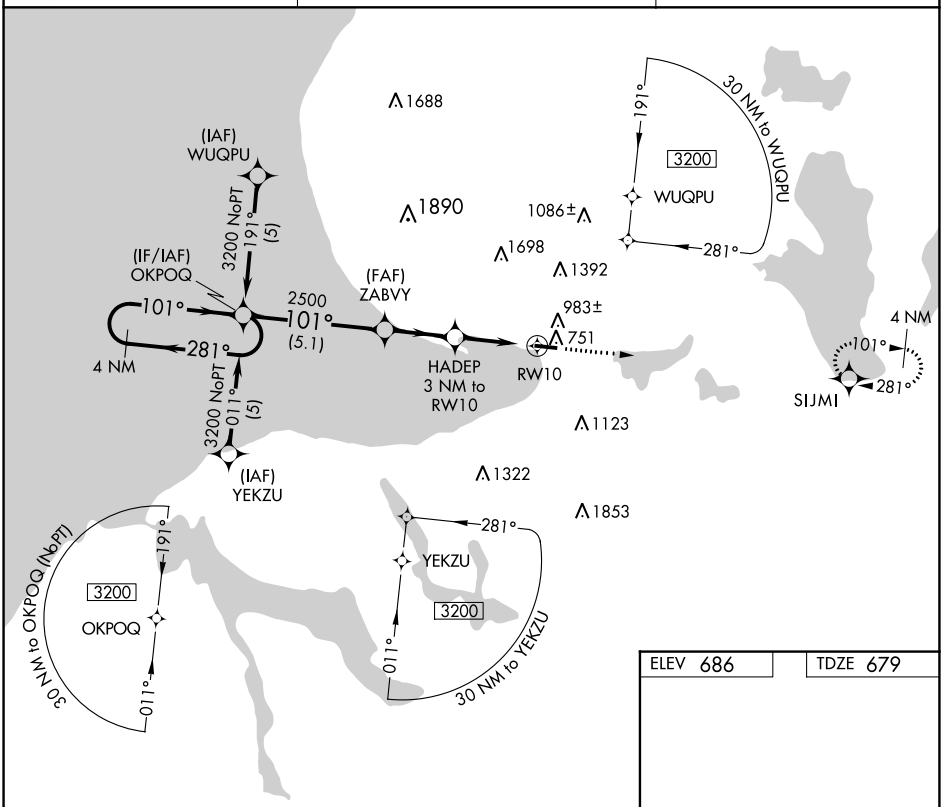

ELEV 686 TDZE 679

VGSI and descent angles not coincident
(VGSI Angle 3.50/TCH 28)

3500 SIJMI

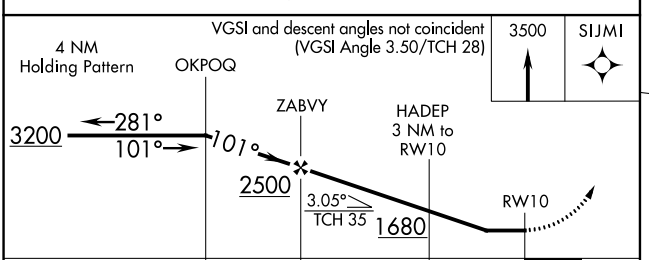

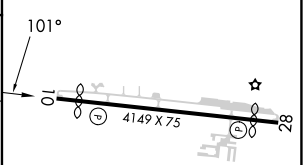

CATEGORY	A	B	C	D
LNAV MDA	1240-1 561 (600-1)		NA	
CIRCLING	1380-1 694 (700-1)	1500-1¼ 814 (900-1¼)	NA	

MIRL Rwy 10-28 L

EC-1, 18 APR 2024 to 16 MAY 2024
EC-1, 18 APR 2024 to 16 MAY 2024