WAAS CH 99314 W25A	APP CRS 248°	Rwy ldg 4000 TDZE 149 Apt Elev 149

RNAV (GPS) RWY 25
KOYUKUK (KYU) (PFKU)

RNP APCH-GPS.

NA
-48°C

Rwy 25 helicopter visibility reduction below 1 SM NA. Baro-VNAV NA. Use Galena altimeter setting; when not received, procedure NA. Straight-in Rwy 25 NA at night, Circling Rwy 25 NA at night.

MISSED APPROACH: Climb to 4100 direct VODUY and hold, continue climb-in-hold to 4100.

GAL/PAGA AWOS-3P	ANCHORAGE CENTER	CTAF
132.525	127.0 290.2	122.9 L

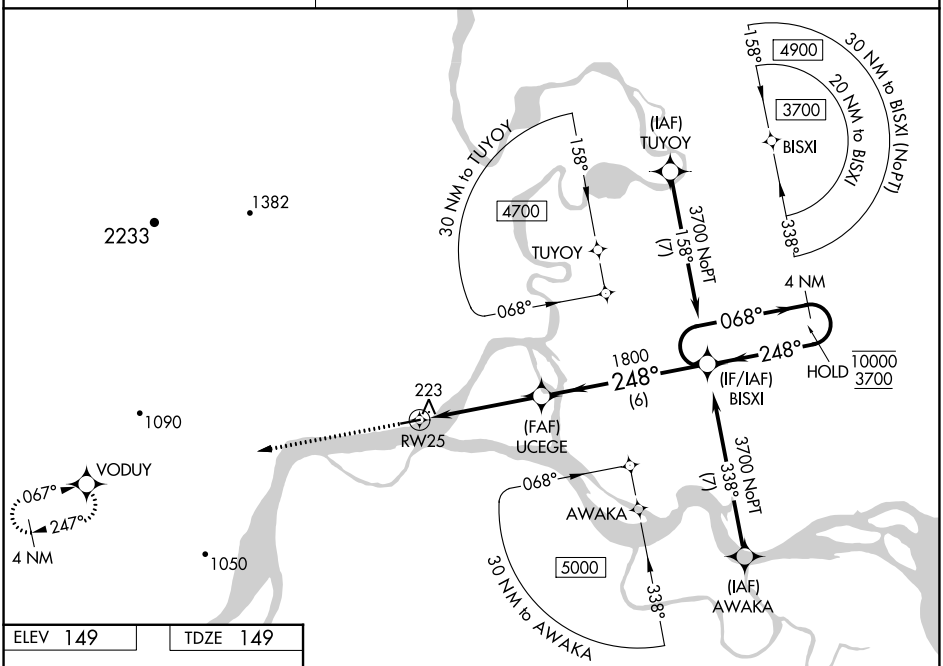

ELEV 149 TDZE 149

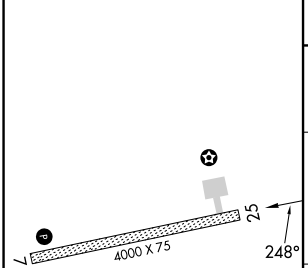

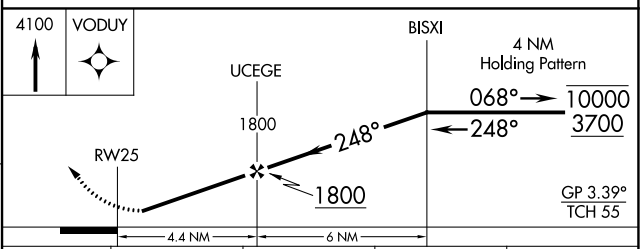

CATEGORY	A	B	C	D
LPV DA	471-1 322 (400-1)			NA
LNAV/VNAV DA	471-1 322 (400-1)			NA
LNAV MDA	720-1 571 (600-1)		720-1⅝ 571 (600-1⅝)	NA
C CIRCLING	720-1 571 (600-1)	900-1 751 (800-1)	1320-3 1171 (1200-3)	NA

REIL Rwy 7 L
MIRL Rwy 7-25 L

AK, 21 MAR 2024 to 16 MAY 2024
AK, 21 MAR 2024 to 16 MAY 2024