WAAS CH 40038 W16A	APP CRS 193°	Rwy ldg 2901 TDZE 35 Apt Elev 35

RNAV (GPS) RWY 16
ORCAS ISLAND (ORS)

RNP APCH.

Circling to Rwy 34 NA at night. Rwy 16 helicopter visibility reduction below ¾ SM NA. When local altimeter setting not received, use Friday Harbor altimeter setting and increase all MDA 40 feet.

MISSED APPROACH: Climb to 440 then climbing right turn to 2000 direct APDON and hold.
Missed approach requires minimum climb of 385 feet per NM to 980.

AWOS-3	WHIDBEY APP CON	VICTORIA APP CON	CTAF
135.425	118.2 285.65 (SOUTH)	132.7 290.8 (NORTH)	128.25 L

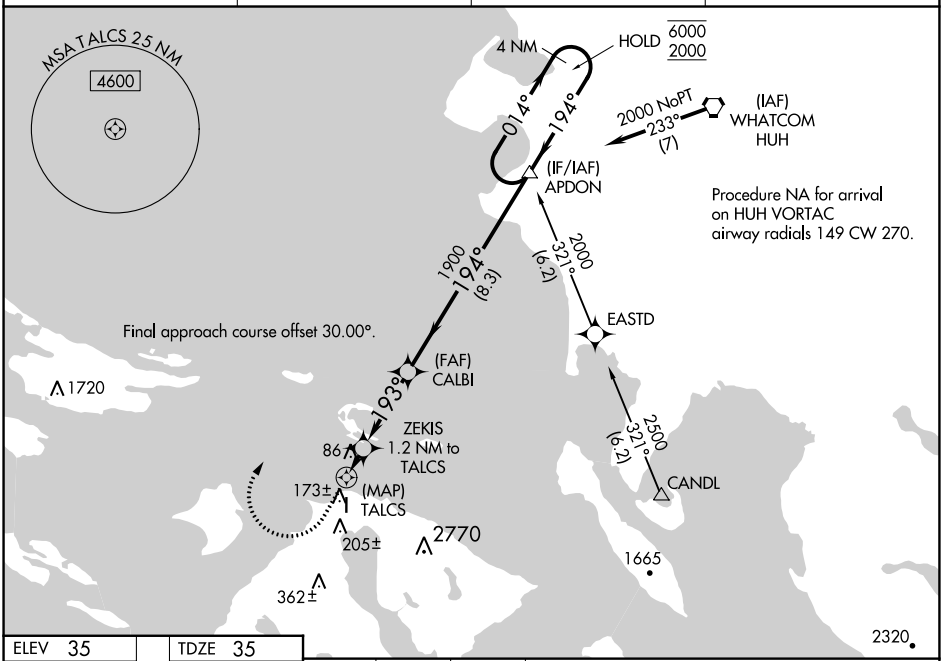

ELEV 35	TDZE 35

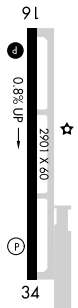

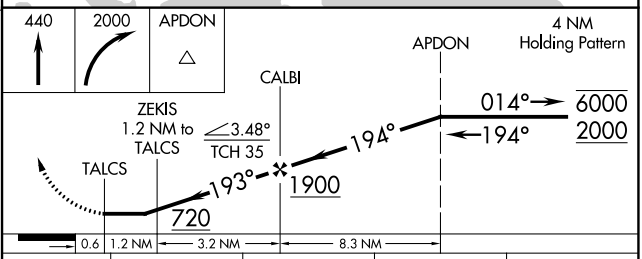

CATEGORY	A	B	C	D
LP MDA #	340-1	305 (400-1)	NA	
LP MDA	400-1	365 (400-1)	NA	
LNAV MDA #	440-1	405 (500-1)	NA	
LNAV MDA	700-1	665 (700-1)	NA	
C CIRCLING	1120-1¼ 1085 (1100-1¼)	1820-1½ 1785 (1800-1½)	NA	

MIRL Rwy 16-34 L
REIL Rwys 16 and 34 L

NW-1, 18 APR 2024 to 16 MAY 2024