| WAAS CH 53338 W34A | APP CRS 341° | Rwy ldg 3900 TDZE 2071 Apt Elev 2073 |
|---|---|---|

# RNAV (GPS) RWY 34
## LOUP CITY MUNI (ØF4)

T A NA

DME/DME RNP-0.3 NA. Baro-VNAV NA. Use Evelyn Sharp Field altimeter setting; when not received, use Broken Bow altimeter setting and increase LPV DA to 2459 and all visibilities ⅜ mile, LNAV/VNAV DA to 2500 and all visibilities ⅜ mile; increase all MDA 100 feet. Helicopter visibility reduction below 1 SM NA. Circling NA to Rwys 4 and 22.

MISSED APPROACH: Climb to 4100 direct UDEGE and hold.

| ODX ASOS | MINNEAPOLIS CENTER | CTAF |
|---|---|---|
| 119.925 | 126.05 278.8 | 122.9 L |

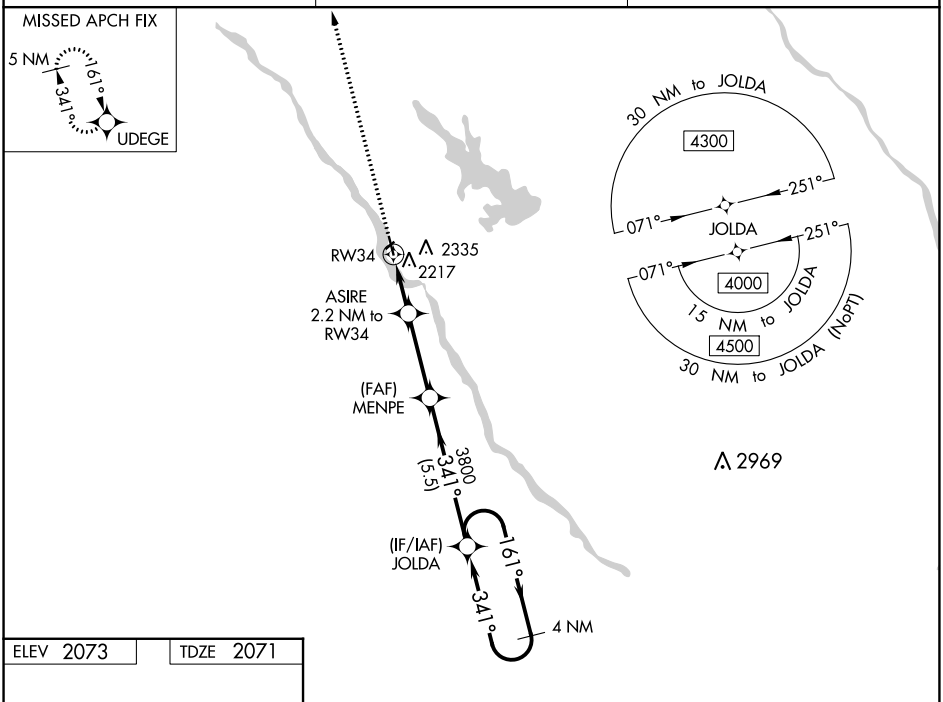


| ELEV 2073 | TDZE 2071 |
|---|---|

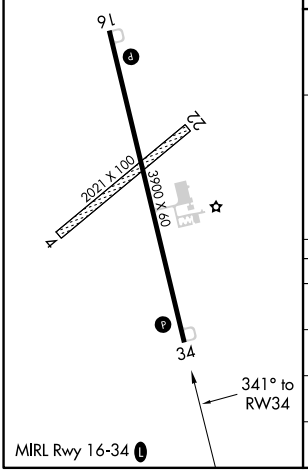


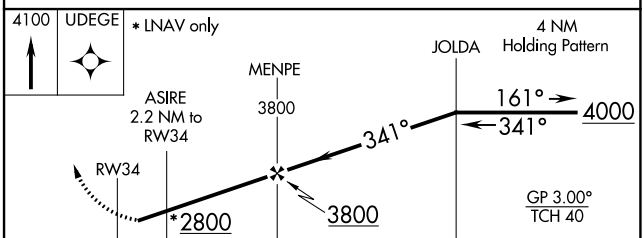


| CATEGORY | | A | B | C | D |
|---|---|---|---|---|---|
| LPV | DA | 2369-1 | 298 (300-1) | NA | |
| LNAV/VNAV | DA | 2410-1⅛ | 339 (400-1⅛) | NA | |
| LNAV | MDA | 2520-1 | 449 (500-1) | NA | |
| C CIRCLING | | 2720-1 647 (700-1) | 2740-1 667 (700-1) | NA | |



NC-2, 18 APR 2024 to 16 MAY 2024
NC-2, 18 APR 2024 to 16 MAY 2024