ENID, OKLAHOMA

RNAV (GPS) RWY 35R

APCH CRS 342°	Rwy ldg 5024 TDZE 1284 Arpt Elev 1307

AL-135 (USAF)

VANCE AFB (KEND)

RNP APCH

LNAV Visibility Reduction by Helicopters NA.

MISSED APPROACH: Climb to 1900 then climbing right turn to 4000 direct KRMLN and hold.

ATIS★	APP CON	TOWER★	GND CON	CLNC DEL
115.4 263.15	125.45 388.2 (E) 126.75 346.325 (W)	124.05 259.1	121.675 289.4	225.4

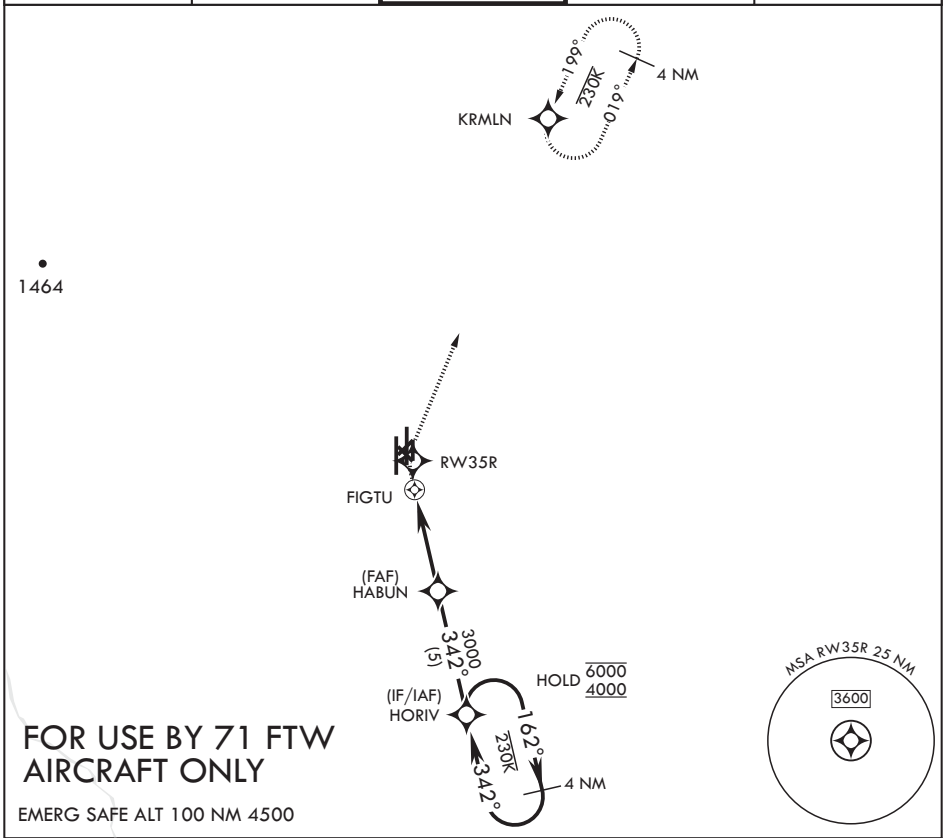

FOR USE BY 71 FTW AIRCRAFT ONLY

EMERG SAFE ALT 100 NM 4500

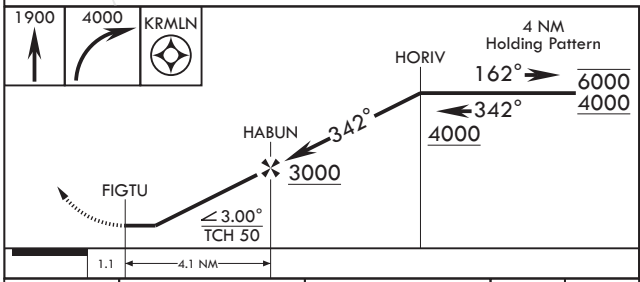

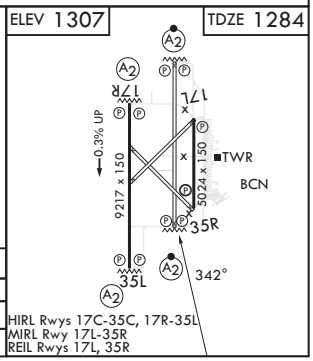

CATEGORY	A		B	C	D
LNAV MDA	1720-1⅜	436	(500-1⅜)	NA	
C CIRCLING	1760-1⅜	453	(500-1⅜)	NA	

SC-1, 16 MAY 2024 to 13 JUN 2024

SC-1, 16 MAY 2024 to 13 JUN 2024