APP CRS	Rwy ldg	8012
076°	TDZE	729
	Apt Elev	729

RNAV (RNP) Y RWY 7R
GENERAL MITCHELL INTL (MKE)

RF required. RNP AR APCH.

For uncompensated Baro-VNAV systems, procedure NA below -20°C or above 54°C. For inop ALS, increase RNP 0.10 all Cats visibility to 1¼ . For inop ALS, increase RNP 0.15 all Cats visibility to 1⅝ . For inop ALS, increase RNP 0.30 all Cats visibility 1¾ .

MALSR

MISSED APPROACH: Climb to 3700 on the RNAV missed approach route to PROOT and hold.

D-ATIS	MILWAUKEE APP CON	MILWAUKEE TOWER	GND CON	CLNC DEL	CPDLC
126.4	126.5 307.0	124.575 269.05	121.8 263.125	120.8	

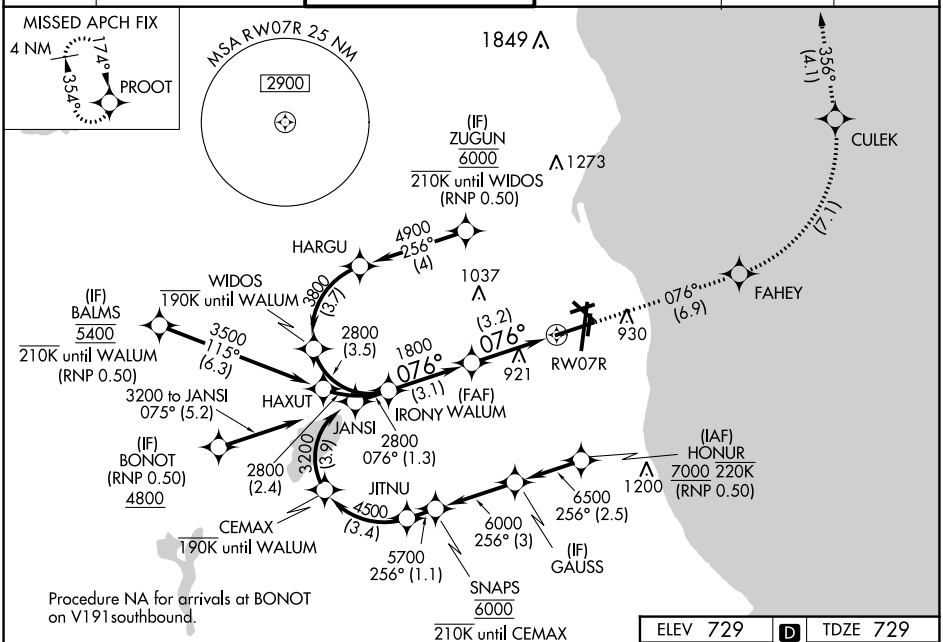

ELEV 729	D	TDZE 729

See planview for multiple IF locations.

3700	FAHEY		CULEK		PROOT
tr 076°				tr 356°	

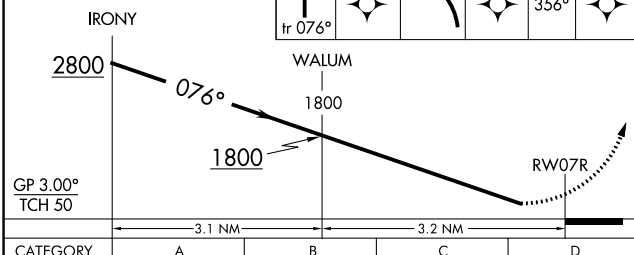

CATEGORY	A	B	C	D
RNP 0.10 DA		1119/45	390 (400-⅞)	
RNP 0.15 DA		1203/60	474 (500-1¼)	
RNP 0.30 DA		1255-1⅜	526 (600-1⅜)	

AUTHORIZATION REQUIRED

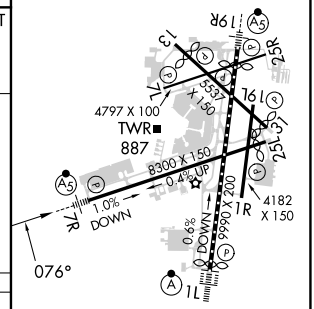

TDZ/CL Rwy 1L
REIL Rwys 1R, 7L, 13, 25L, 25R, and 31
HIRL Rwys 1L-19R and 7R-25L
MIRL Rwys 1R-19L, 13-31 and 7L-25R

EC-3, 16 MAY 2024 to 13 JUN 2024

EC-3, 16 MAY 2024 to 13 JUN 2024