WAAS CH 82104 W02A	APP CRS 019°	Rwy ldg 6506 TDZE 300 Apt Elev 303

RNAV (GPS) RWY 2
HEART OF GEORGIA RGNL (EZM)

Baro-VNAV NA when using Dublin altimeter setting. For uncompensated Baro-VNAV systems, LNAV/VNAV NA below -15°C (5°F) or above 54°C (130°F). When local altimeter setting not received, use Dublin altimeter setting and increase all DA 52 feet and all MDA 60 feet; increase LNAV/VNAV all Cats, LNAV Cat C/D and Circling Cat C visibility ¼ miles.
DME/DME RNP-0.3 NA. VDP NA with Dublin altimeter setting.

MALSR

MISSED APPROACH: Climb to 2100 direct UCALA and hold.

ATIS	JACKSONVILLE CENTER	HEART OF GEORGIA TOWER ★	GND CON	UNICOM
119.425	127.575 269.025	124.55 (CTAF) L	121.175	122.95

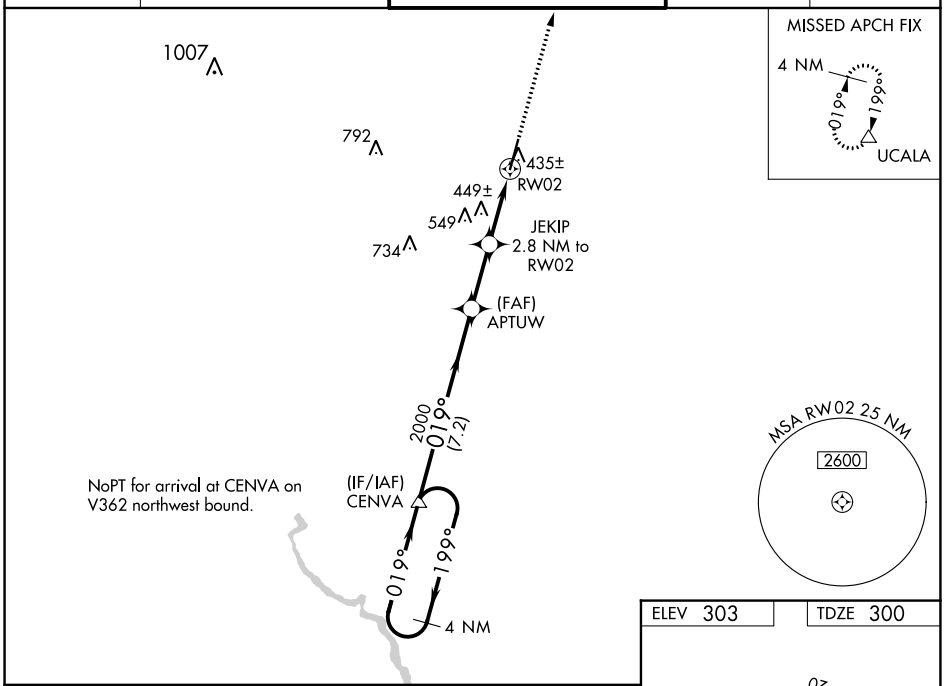

ELEV 303 | TDZE 300

VGSI and RNAV glidepath not coincident (VGSI Angle 3.00/TCH 45).

2100 | UCALA

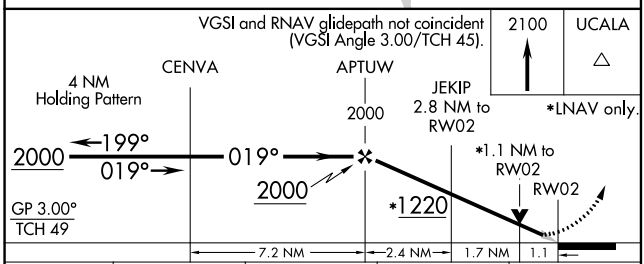

CATEGORY	A	B	C	D
LPV DA	500-½ 200 (200-½)			
LNAV/VNAV DA	595-½ 295 (300-½)			
LNAV MDA	700-½ 400 (400-½)		700-¾ 400 (400-¾)	
C CIRCLING	760-1 457 (500-1)	820-1 517 (600-1)	900-1½ 597 (600-1½)	900-2 597 (600-2)

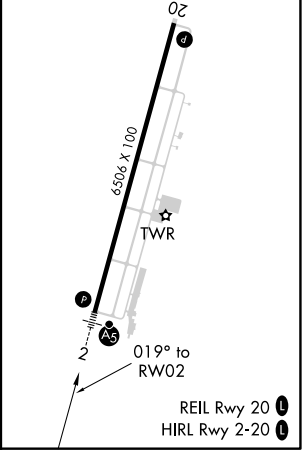

SE-4, 16 MAY 2024 to 13 JUN 2024

SE-4, 16 MAY 2024 to 13 JUN 2024