WAAS CH 97605 W07A	APP CRS 073°	Rwy ldg 5000 TDZE 891 Apt Elev 891

RNAV (GPS) RWY 7
OCONEE COUNTY RGNL (CEU)

Baro-VNAV NA when using Anderson altimeter setting. For uncompensated Baro-VNAV systems, LNAV/VNAV NA below -6°C (22°F) or above 54°C (130°F). DME/DME RNP-0.3 NA. When local altimeter setting not received, use Anderson altimeter setting and increase all DA 47 feet and all MDA 60 feet; increase LPV and LNAV/VNAV Cats A and B, and LNAV Cat C visibility ¼ mile. Helicopter visibility reduction below ¾ SM NA.

MISSED APPROACH: Climb to 3000 direct GUTQO and hold.

ASOS	GREER APP CON ★	UNICOM
119.275	118.8 270.275	122.7 (CTAF) L

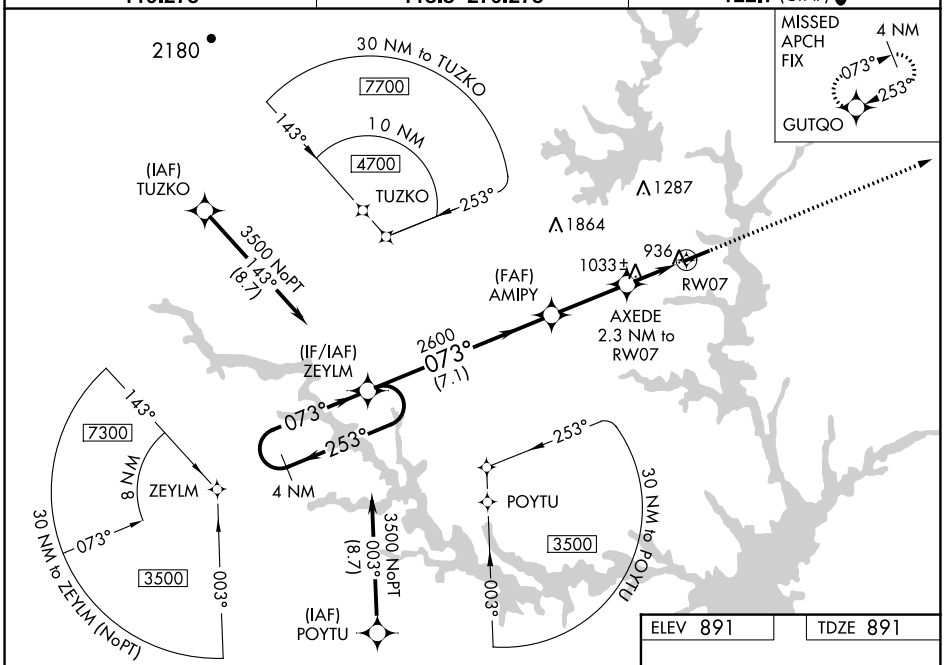

ELEV 891 TDZE 891

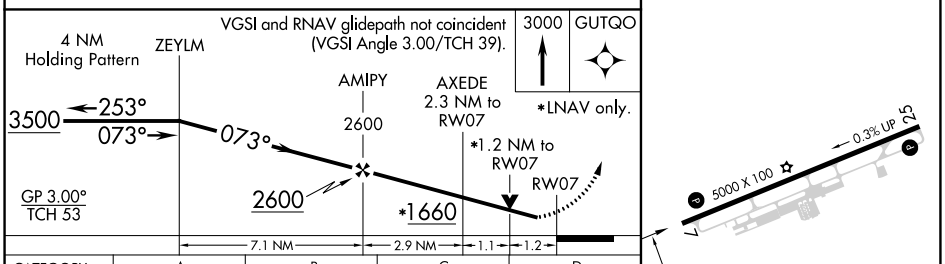

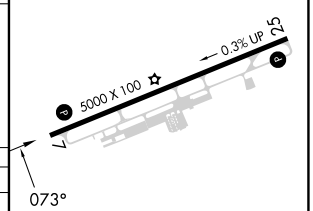

CATEGORY	A	B	C	D
LPV DA	1146-¾ 255 (300-¾)		1146-1 255 (300-1)	NA
LNAV/VNAV DA	1144-¾ 253 (300-¾)		1144-1 253 (300-1)	NA
LNAV MDA	1300-1 409 (500-1)		1300-1⅛ 409 (500-1⅛)	NA
C CIRCLING	1300-1 409 (500-1)	1360-1 469 (500-1)	1640-2¼ 749 (800-2¼)	NA

MIRL Rwy 7-25 L
REIL Rwys 7 and 25 L

SE-2, 16 MAY 2024 to 13 JUN 2024

SE-2, 16 MAY 2024 to 13 JUN 2024