WAAS CH 56641 W22B	APP CRS 228°	Rwy ldg 4629 TDZE 614 Apt Elev 620

RNAV (GPS) RWY 22R
CHICAGO MIDWAY INTL (MDW)

RNP APCH.

Circling to Rwy 31R NA at night. For uncompensated Baro-VNAV systems, LNAV/VNAV NA below -19°C or above 54°C.
Rwy 22R helicopter visibility reduction below ¾ SM NA.

MISSED APPROACH: Climb to 1100 then climbing left turn to 2600 direct IGECY and on track 187° to EON VORTAC and hold.

D-ATIS	CHICAGO APP CON	MIDWAY TOWER	GND CON	CLNC DEL	CPDLC
132.75	128.2 388.0	135.2 269.125	118.075	124.625	

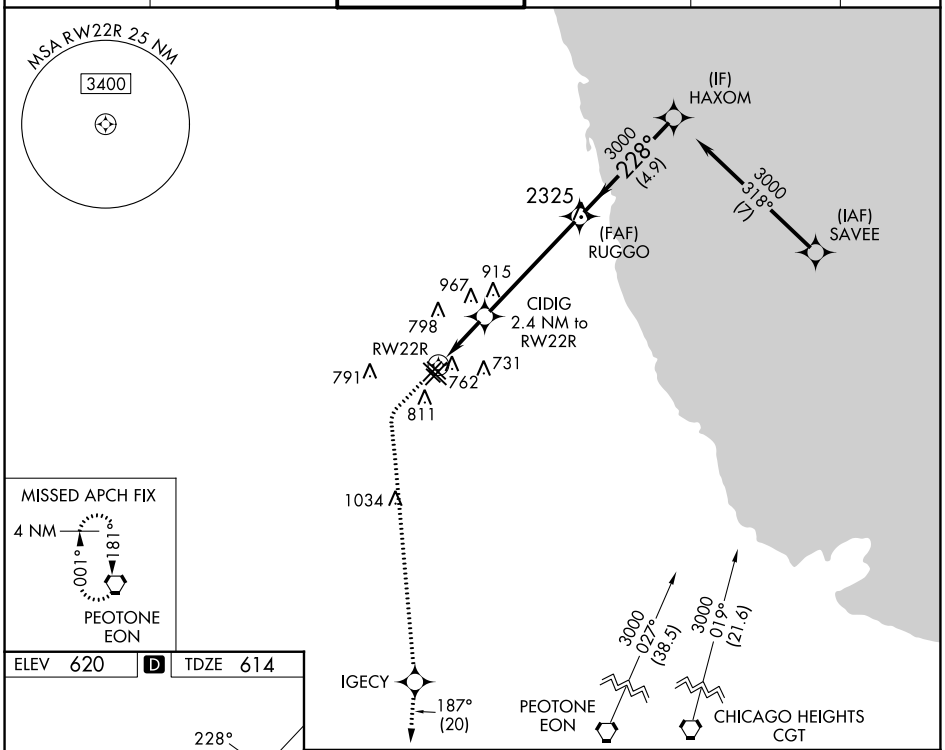

ELEV 620 | D | TDZE 614

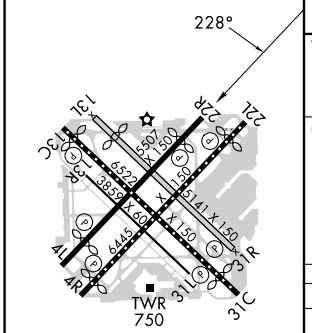

HIRL Rwys 4R-22L and 13C-31C
MIRL Rwys 4L-22R, 13L-31R, and 13R-31L
REIL Rwys 4R, 22L, and 31C
RLLS Rwys 13C and 31C

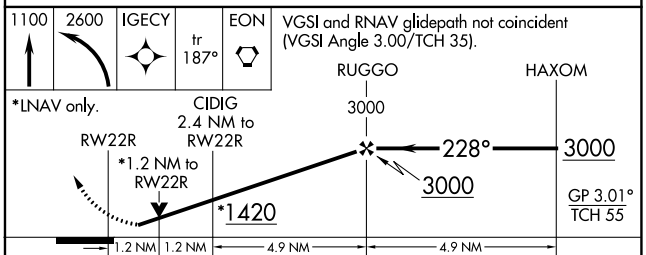

CATEGORY	A	B	C	D
LPV DA	893-⅞ 279 (300-⅞)			
LNAV/VNAV DA	1005-1⅛ 391 (400-1⅛)			
LNAV MDA	1020-1 406 (400-1)		1020-1⅛ 406 (400-1⅛)	
C CIRCLING	1120-1 500 (500-1)		1340-2 720 (800-2)	1340-2¼ 720 (800-2¼)

EC-3, 11 JUL 2024 to 08 AUG 2024
EC-3, 11 JUL 2024 to 08 AUG 2024