LOC/DME I-BYW	APP CRS	Rwy ldg 7500
110.9	091°	TDZE 680
Chan 46		Apt Elev 680

ILS Y or LOC Y RWY 10R
CHICAGO O'HARE INTL (ORD)

RNAV 1-GPS or RADAR required for procedure entry. DME or RADAR required.
From GIBNS: RNAV-1 GPS required.

T Simultaneous approach authorized.

ALSF-2 (A)

MISSED APPROACH: Climb to 1200 then climbing right turn to 4000 direct DPA VOR/DME and hold.

D-ATIS	CHICAGO APP CON	O'HARE TOWER	GND CON	(TWR CENTER)	CLNC DEL	CPDLC
135.4 282.225	119.0 292.125	133.0 348.0	124.125 (TWR NORTH) 118.05 (TWR SOUTH) 226.675 (ALL TWRS)	121.75 (OBND) 121.9 (IBND)	121.6	

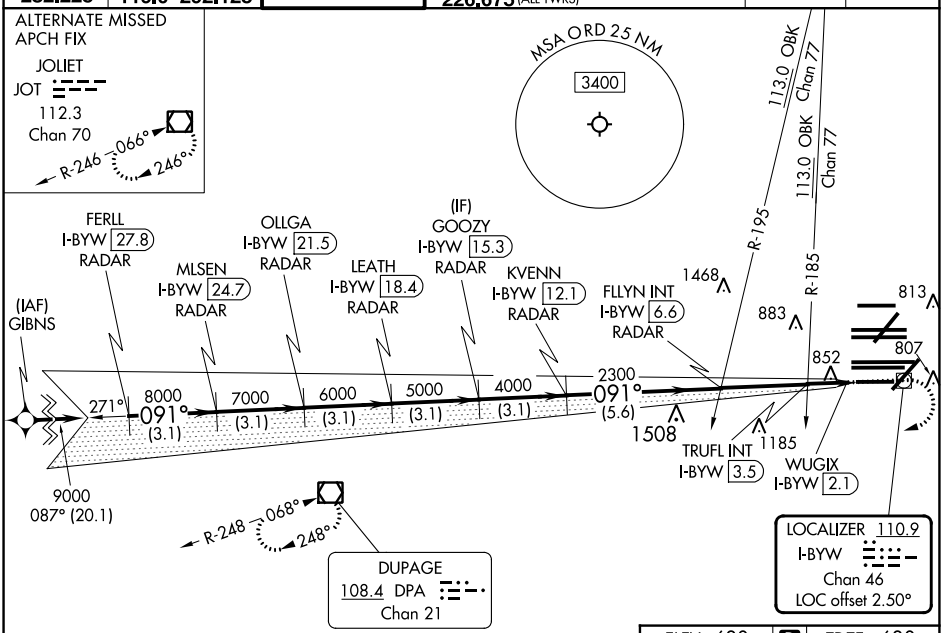

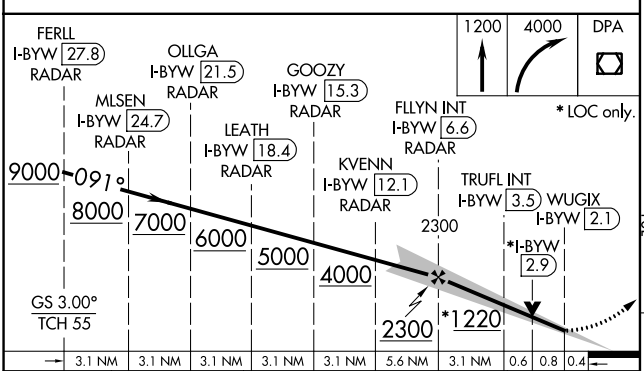

CATEGORY	A	B	C	D
S-ILS 10R	930/24 250 (300-½)			
S-LOC 10R	1220/24 540 (600-½)		1220/55 540 (600-1)	
TRUFL FIX MINIMUMS (DUAL VOR RECEIVERS OR DME REQUIRED)				
S-LOC 10R	1120/24 440 (500-½)		1120/40 440 (500-¾)	

ELEV 680 D TDZE 680

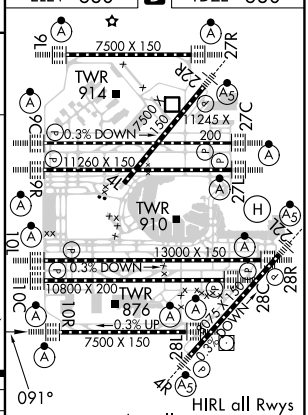

FAF to MAP 4.5 NM

Knots	60	90	120	150	180
Min:Sec	4:30	3:00	2:15	1:48	1:30

CHICAGO, ILLINOIS
Orig-D 22APR21
41°59'N-87°54'W
CHICAGO O'HARE INTL (ORD)
ILS Y or LOC Y RWY 10R

EC-3, 11 JUL 2024 to 08 AUG 2024
EC-3, 11 JUL 2024 to 08 AUG 2024