# HI-TACAN Z RWY 28

| TACAN NIP Chan 19 | APCH CRS 286° | Rwy ldg 9003 TDZE 13 Arpt Elev 23 | [USN] JACKSONVILLE NAS (TOWERS FLD) (KNIP) |
|---|---|---|---|

T * When ALS inop, increase CAT CDE vis to 1⅛ miles.

SALSF A2

MISSED APPROACH: Climb to 2000 direct NIP TACAN and turn left outbound R-191 to MADEN and hold.

| ATIS | APP CON | NAVY JACKSONVILLE TOWER | GND CON | CLNC DEL | ASR/PAR |
|---|---|---|---|---|---|
| 124.35 290.425 | 127.775 377.075 | 125.15 (CTAF) 340.2 | 128.6 336.4 | 134.775 L 353.675 | |

CAUTION: Intmed seg len 3.6 NM.

NOT FOR CIVIL USE

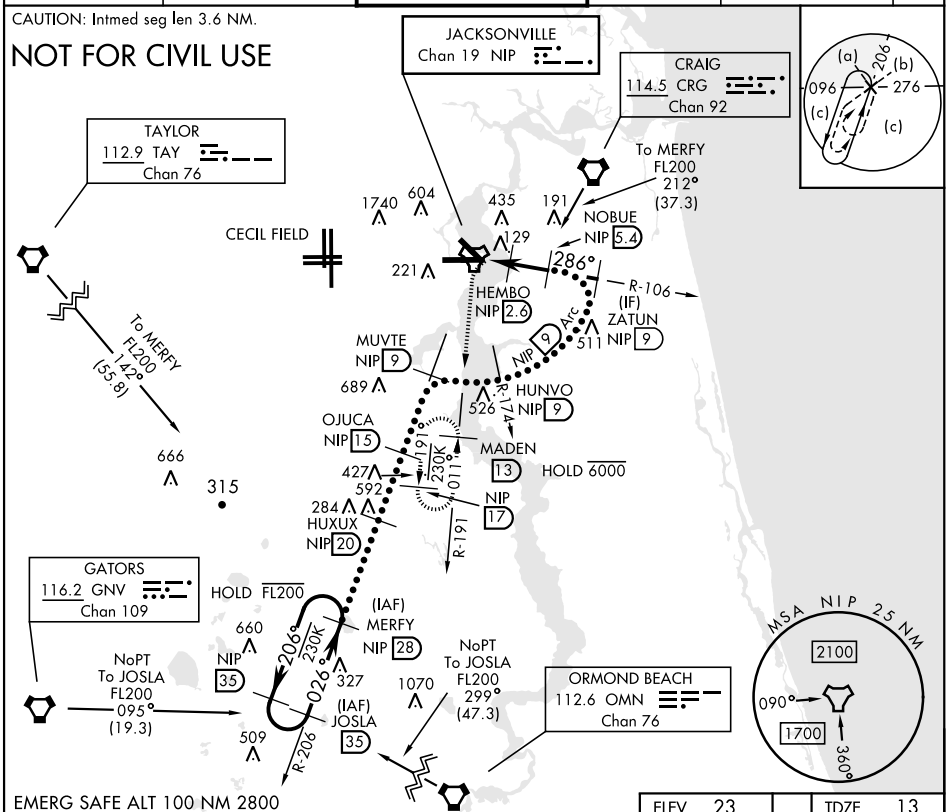


EMERG SAFE ALT 100 NM 2800

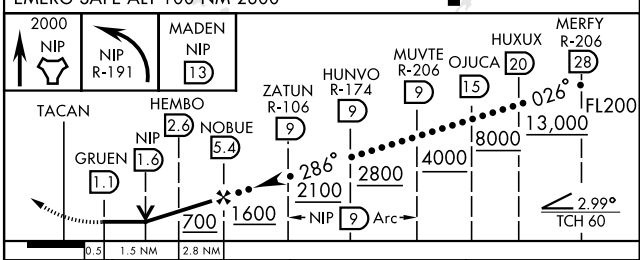


| CATEGORY | C | D | E |
|---|---|---|---|
| S-28 * | 400-⅞ 387 (400-⅞) | | |
| C CIRCLING | 560-1½ 537 (600-1½) | 780-2½ 757 (800-2½) | 980-3 957 (1000-3) |

ELEV 23 | TDZE 13

Rwy 10 ldg 8006'
Rwy 14 ldg 3244'

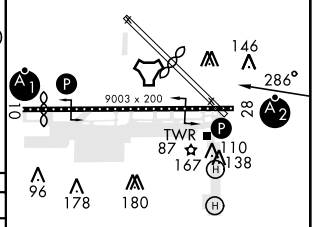


HIRL Rwy 10-28 L