WAAS CH 90128 W35A	APP CRS 350°	Rwy ldg 8000 TDZE 834 Apt Elev 842

RNAV (GPS) Z RWY 35
MINNEAPOLIS-ST PAUL INTL/WOLD-CHAMBERLAIN (MSP)

For uncompensated Baro-VNAV systems, LNAV/VNAV NA below -19°C (-2°F) or above 54°C (130°F). DME/DME RNP-0.3 NA. For inop ALS, increase LPV Cat E visibility to RVR 4000, LNAV/VNAV Cat E visibility to 1¼ SM and LNAV Cats C/D/E visibility to 1⅜ SM.

ALSF-2

MISSED APPROACH: Climb to 3000 direct CHETZ and on track 335° to GEP VORTAC and hold.

D-ATIS	MINNEAPOLIS APP CON	MINNEAPOLIS TOWER	GND CON	CLNC DEL
ARR 135.35 239.275	118.725 335.65 (Rwy 35)	123.675 273.55 (17-35)	N 121.8 348.6	133.2
DEP 120.8	119.3 335.65 (12L-30R, 4-22, 17)	123.95 273.55 (12L-30R)	S 121.9 348.6	CPDLC
	126.95 335.65 (12R-30L)	126.7 273.55 (12R-30L, 4-22)	W 127.925 348.6	

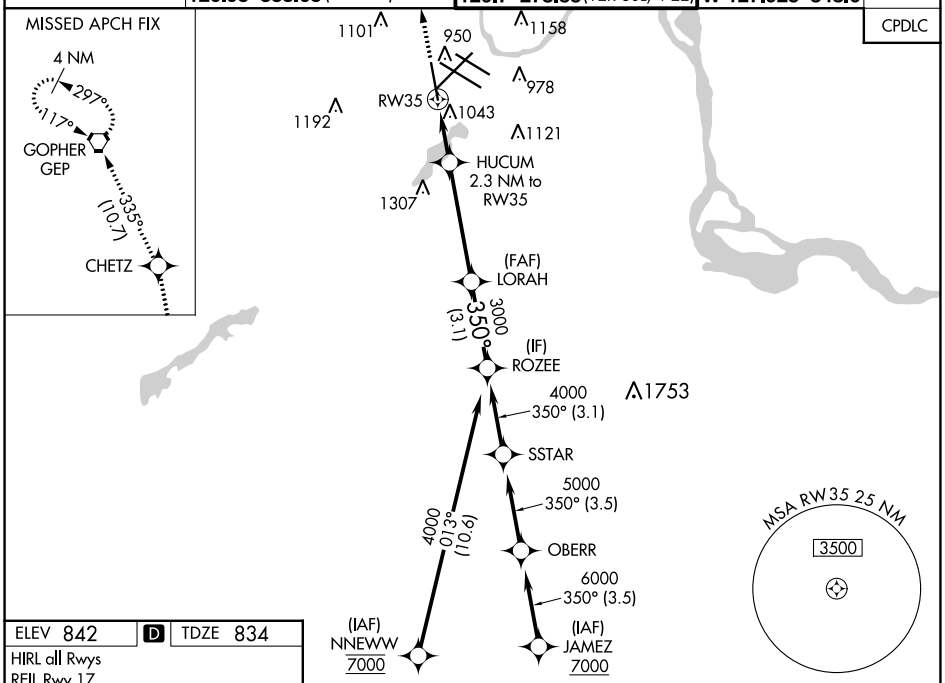

ELEV 842 | D | TDZE 834

HIRL all Rwys
REIL Rwy 17
TDZ/CL Rwys 12L, 12R, 30L, and 35

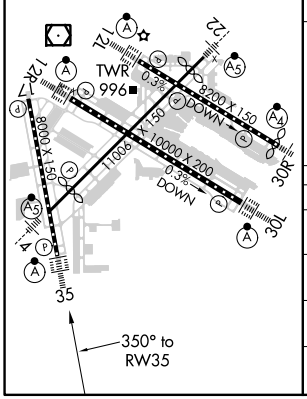

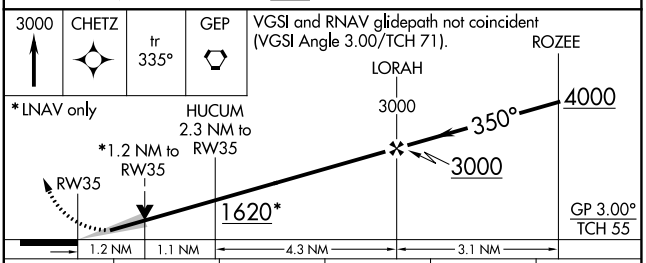

CATEGORY	A	B	C	D	E
LPV DA	1034/18 200 (200-½)				
LNAV/VNAV DA	1204/40 370 (400-¾)				
LNAV MDA	1300/24 466 (500-½)		1300/50 466 (500-1)		
C CIRCLING	1360-1 518 (600-1)		1460-1¾ 618 (700-1¾)	1660-2¾ 818 (900-2¾)	1800-3 958 (1000-3)

NC-1, 11 JUL 2024 to 08 AUG 2024
NC-1, 11 JUL 2024 to 08 AUG 2024