MOUNTAIN HOME, IDAHO

ILS or LOC Z RWY 12

MOUNTAIN HOME AFB (KMUO)

LOC I-MUO	APCH CRS	Rwy ldg 13,510 TDZE 2987 Arpt Elev 2996
110.3	122°	

[USAF]

RADAR or DME required.

* When ALS inop, increase RVR to 40, vis to ¾ mile.
** When ALS inop, increase CAT AB RVR to 55 and vis to 1 mile, CAT CDE vis to 1⅜ miles.
*** Circling NA NE of Rwy 12-30.

ALSF-1

MISSED APPROACH: Climb to 10,000 via MUO R-124 to JUNEK/6 DME, turn right and intercept MUO R-229 to MSTNG/12 DME and hold. Continue climb in hold to 10,000.

ATIS	MOUNTAIN HOME APP CON	MOUNTAIN HOME TOWER	GND CON	CLNC DEL
273.5	124.8 259.1	133.85 253.5	120.5 275.8	127.1 290.425

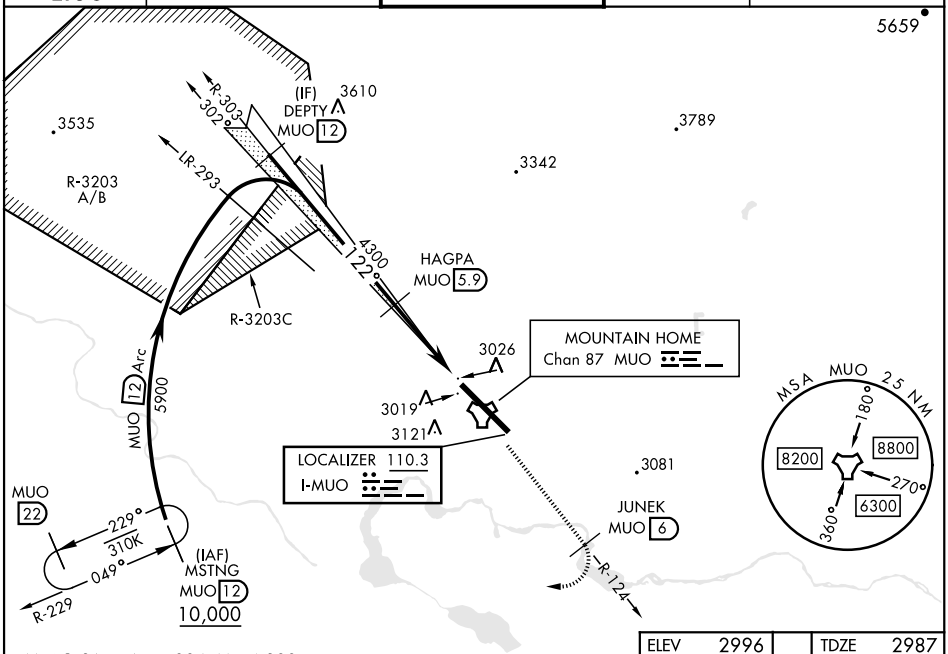

EMERG SAFE ALT 100 NM 14,200

ELEV	2996	TDZE	2987

VGSI and ILS glidepath not coincident (VGSI Angle 2.50/TCH 41).

10,000	JUNEK	MSTNG
MUO R-124	MUO 6	MUO 12

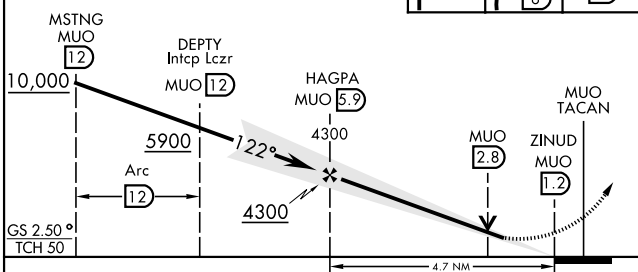

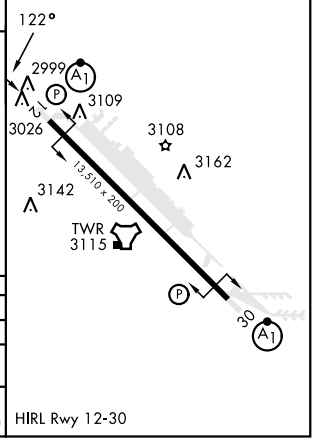

HIRL Rwy 12-30

CATEGORY	A	B	C	D	E
S-ILS 12 *	3190/24		203	(200-½)	
S-LOC 12 **	3460/24	473 (500-½)	3460/50	473	(500-1)
*** C CIRCLING	3520-1 524 (600-1)	3560-1 564 (600-1)	3560-1½ 564 (600-1½)	3560-2 564 (600-2)	3700-2½ 704 (800-2½)

NW-1, 11 JUL 2024 to 08 AUG 2024
NW-1, 11 JUL 2024 to 08 AUG 2024