

PENSACOLA, FLORIDA

TACAN Y RWY 1

| | | |
|------------------------------|-------------------------|--|
| TACAN NPA Chan 119 | APCH CRS 015° | Rwy Idg TDZE Arprt Elev 7136 28 28 |
|------------------------------|-------------------------|--|

AL-736 [USN]

PENSACOLA NAS (FORREST SHERMAN FLD) (KNPA)



MISSED APPROACH: Climbing right turn to 1500 via NPA TACAN R-145 to CUPER and hold.

| | | | | | |
|-----------------------------|--|-------------------------------------|-------------------------------|--------------------------------|-------------|
| ATIS 124.35 266.8 | PENSACOLA APP CON 120.65 270.8 | SHERMAN TOWER 120.7 340.2 | GND CON 121.7 336.4 | CLNC DEL 134.1 268.7 | ASR/ PAR |
|-----------------------------|--|-------------------------------------|-------------------------------|--------------------------------|-------------|

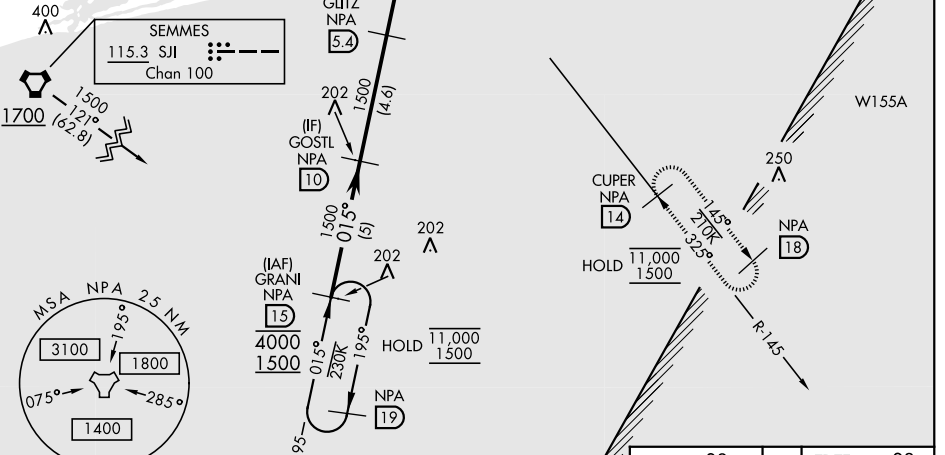
CAUTION: Intermediate seg length 4.6 NM is less than minimum 6 NM.

Aircraft arriving from SJI do not descend to 1500 ft until 40 NM past SJI VORTAC unless directed by ATC.

WHITING
Chan 70 NSE
Aircraft arriving from NSE do not descend to 1500 ft until 25 NM past NSE TACAN unless directed by ATC.

PENSACOLA
Chan 119 NPA

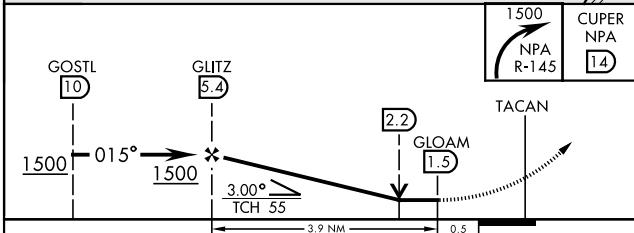
SEMMES
115.3 SJI
Chan 100



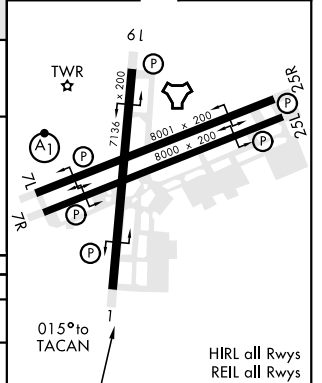
SE-3, 11 JUL 2024 to 08 AUG 2024

SE-3, 11 JUL 2024 to 08 AUG 2024

EMERG SAFE ALT 100 NM 3100



| | | | |
|------|----|------|----|
| ELEV | 28 | TDZE | 28 |
|------|----|------|----|



| CATEGORY | A | B | C | D | E |
|----------|-------------------|---|---------------------|-------------------|---|
| S-1 | 460-1 432 (500-1) | | 460-1½ 432 (500-1½) | | |
| CIRCLING | 520-1 492 (500-1) | | 540-1½ 512 (600-1½) | 580-2 552 (600-2) | |

PENSACOLA, FLORIDA

30°21'N-87°19'W

PENSACOLA NAS (FORREST SHERMAN FLD) (KNPA)

Orig 02DEC21

TACAN Y RWY 1

HIRL all Rwys
REIL all Rwys