WAAS CH 65910 W13A	APP CRS 133°	Rwy ldg 5123 TDZE 767 Apt Elev 769

RNAV (GPS) RWY 13
QUINCY RGNL-BALDWIN FLD (UIN)

RNP APCH.

For uncompensated Baro-VNAV systems, LNAV/VNAV NA below -16° C or above 54° C.

MISSED APPROACH: Climb to 2700 direct UYAPI and hold.

ASOS	KANSAS CITY CENTER	UNICOM
121.425	126.225 317.775	123.0 (CTAF) L

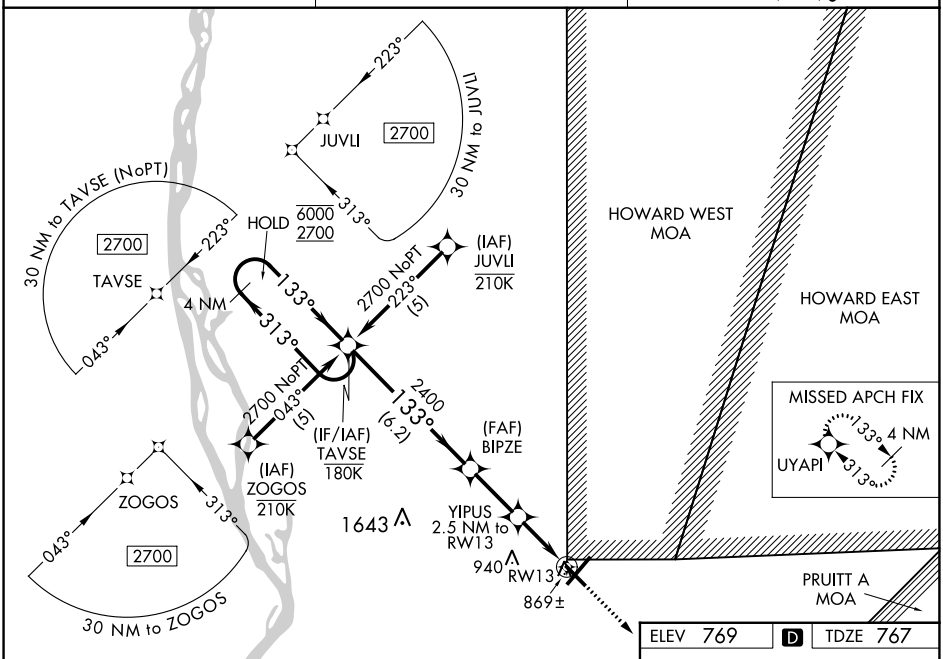

ELEV 769 D TDZE 767

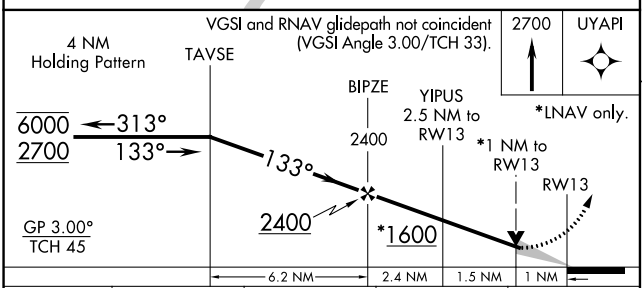

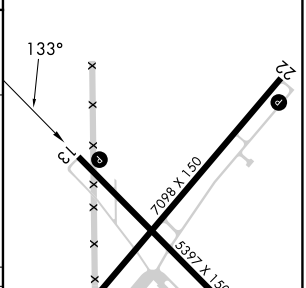

CATEGORY	A	B	C	D
LPV DA	1116-1¼ 349 (400-1¼)			
LNAV/VNAV DA	1139-1¼ 372 (400-1¼)			
LNAV MDA	1120-1 353 (400-1)			1120-1¼ 353 (400-1¼)
CIRCLING	1180-1 411 (500-1)	1220-1 451 (500-1)	1240-1½ 471 (500-1½)	1320-2 551 (600-2)

HIRL Rwy 4-22 L
MIRL Rwy 13-31 L
REIL Rwy 22 L

EC-3, 11 JUL 2024 to 08 AUG 2024
EC-3, 11 JUL 2024 to 08 AUG 2024