KINGSVILLE, TEXAS

HI-ILS W or LOC/DME W RWY 13R

LOC/DME I-NQI	APCH CRS	Rwy ldg 8000
110.9	130°	TDZE 50
Chan 46		Arpt Elev 50

AL-918 [USN] KINGSVILLE NAS (KNQI)

TACAN required.

MISSED APPROACH: Climbing right turn to 3000 and intercept NQI TACAN R-184 to BRAMA and hold.

ATIS ★	APP CON	TOWER ★	GND CON	CLNC DEL	ASR/PAR
282.25	119.9 290.45	124.1 377.05	239.05	328.4	

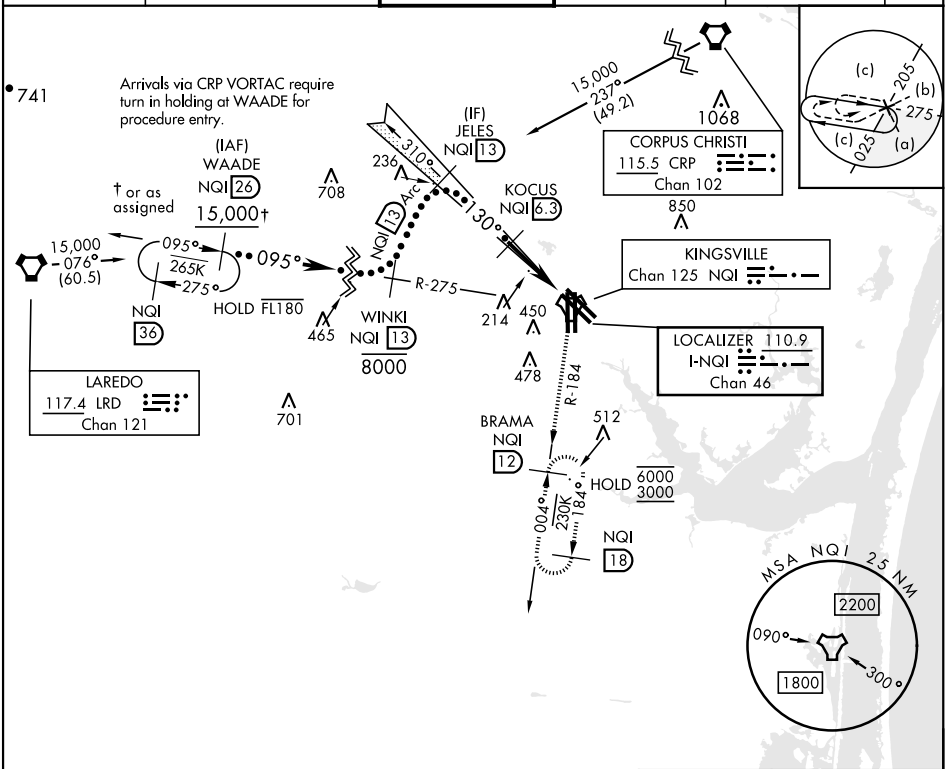

EMERG SAFE ALT 100 NM 16,200

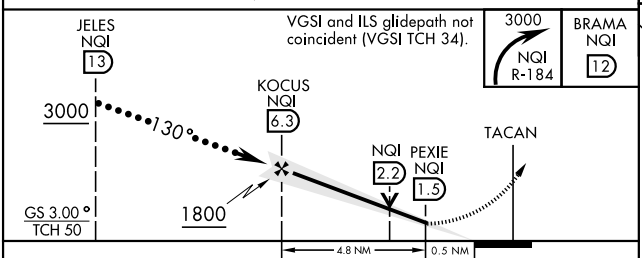

CATEGORY	C	D	E
S-ILS 13R	250-¾	200	(200-¾)
S-LOC 13R	460-1⅛	410	(500-1⅛)
C CIRCLING	760-2 710 (800-2)	760-2¼ 710 (800-2¼)	800-2¾ 750 (800-2¾)

ELEV 50 TDZE 50

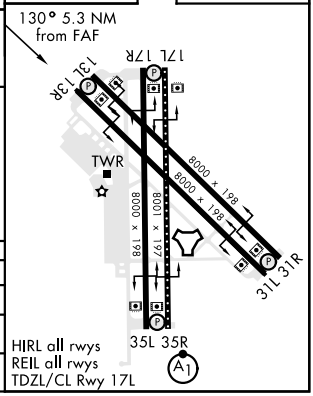

KINGSVILLE, TEXAS 27°30'N-97°49'W KINGSVILLE NAS (KNQI)

Orig 14JUL22

HI-ILS W or LOC/DME W RWY 13R

SC-3, 11 JUL 2024 to 08 AUG 2024