

# BUCHANAN TWO DEPARTURE

AL-5320 (FAA)

BUCHANAN FLD (CCR)  
CONCORD, CALIFORNIA

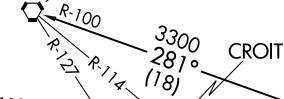
**TOP ALTITUDE:  
ASSIGNED BY ATC**

GND CON  
121.9  
CONCORD TOWER \*  
119.7 (CTAF) 257.8  
TRAVIS DEP CON  
119.9 322.325

SCAGGS ISLAND  
112.1 SGD   
Chan 58

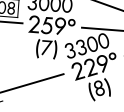
CONCORD  
117.0 CCR   
Chan 117

SACRAMENTO  
115.2 SAC   
Chan 99



113.7 PYE  
Chan 84

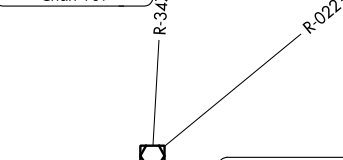
SAUSALITO  
116.2 SAU   
Chan 109



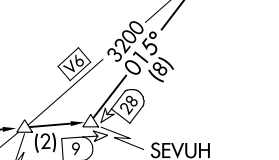
**TAKEOFF MINIMUMS**

- Rwys 1R, 14R, 19L, 32L: NA-air traffic.
- Rwy 1L: Standard with minimum climb of 330' per NM to 1000.
- Rwy 14L: Standard with minimum climb of 420' per NM to 2700
- Rwy 19R: Standard with minimum climb of 490' per NM to 3900.
- Rwy 32R: Standard with minimum climb of 330' per NM to 1000.

OAKLAND  
116.8 OAK   
Chan 115



112.1 SGD  
R-074  
Chan 58



PITTS

REJOY

SEVUH

PITTS

3800 southbound.

NOTE: Chart not to scale.

SW-2, 11 JUL 2024 to 08 AUG 2024

SW-2, 11 JUL 2024 to 08 AUG 2024

**DEPARTURE ROUTE DESCRIPTION**

TAKEOFF RUNWAYS 1L, 14L, 19R: Climbing left turn direct CCR VOR/DME, thence. . . .  
TAKEOFF RUNWAY 32R: Climbing right turn direct CCR VOR/DME, thence. . . .  
. . . .on (transition) or (assigned route).

CROIT TRANSITION (BCHN2.CROIT): From over CCR VOR/DME on CCR R-259 to CROIT INT.

PITTS TRANSITION (BCHN2.PITTS): From over CCR VOR/DME on CCR R-071 to PITTS INT.

REJOY TRANSITION (BCHN2.REJOY): From over CCR VOR/DME on CCR R-071 and SAC R-195 to REJOY INT.

SABLO TRANSITION (BCHN2.SABLO): From over CCR VOR/DME on CCR R-229 to SABLO INT.

SCAGGS ISLAND TRANSITION (BCHN2.SGD): From over CCR VOR/DME on CCR R-281 and SGD R-100 to SGD VORTAC.

# BUCHANAN TWO DEPARTURE