# VOR RWY 28
## ST MARYS MUNI (OYM)

| VORTAC SLT | APP CRS | Rwy ldg | 4300 |
|---|---|---|---|
| 113.9 | 264° | TDZE | 1934 |
| Chan 86 | | Apt Elev | 1934 |

Night landing: Rwy 28 NA. Helicopter visibility reduction below 1 SM NA. When local altimeter setting not received, use Bradford altimeter setting and increase all MDA 240 feet, and S-28 Cat B and Circling Cat B/C visibility ¼ mile and S-28 Cat C/D ½ mile. Inoperative table does not apply to Cats C/D.

NA

-36°C

MALS

MISSED APPROACH: Climbing right turn to 3900 via SLT R-264 to EMPOR INT/18.4 DME and hold.

| AWOS-3P | CLEVELAND CENTER | ALTOONA CLNC DEL | UNICOM |
|---|---|---|---|
| 118.05 | 126.725 291.65 | 122.4 | 122.7 (CTAF) |

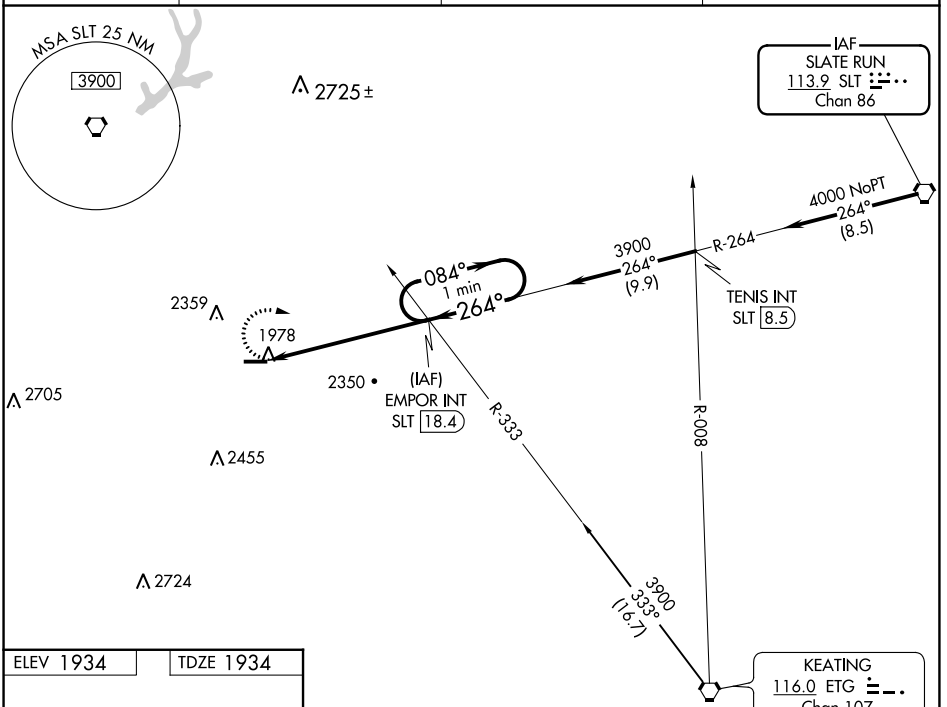


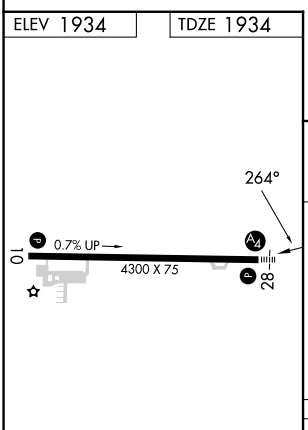


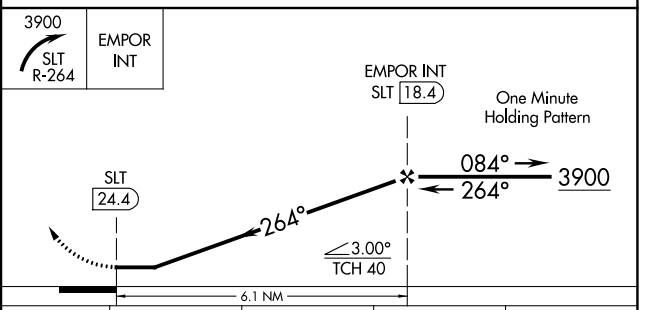


| FAF to MAP 6.1 NM | | | | | |
|---|---|---|---|---|---|
| Knots | 60 | 90 | 120 | 150 | 180 |
| Min:Sec | 6:06 | 4:04 | 3:03 | 2:26 | 2:02 |

| CATEGORY | A | B | C | D |
|---|---|---|---|---|
| S-28 | 2820-1 | 886 (900-1) | 2820-2½ | 886 (900-2½) |
| CIRCLING | 2820-1¼ | 886 (900-1¼) | 2820-2¾ 886 (900-2¾) | 2820-3 886 (900-3) |

NE-4, 11 JUL 2024 to 08 AUG 2024

NE-4, 11 JUL 2024 to 08 AUG 2024