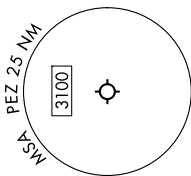
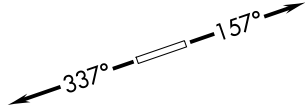
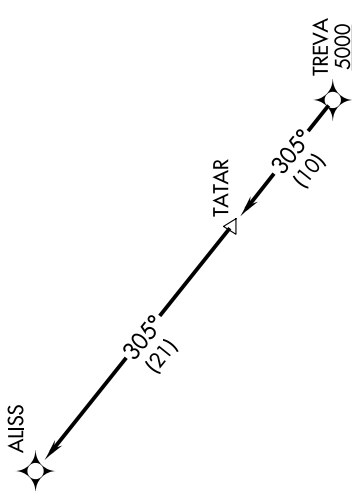


ALISS SIX DEPARTURE (RNAV)

SAN ANTONIO DEP CON
125.7 290.225
CUNC DEL
121.375



TAKEOFF MINIMUMS
Rwys 16, 34: Standard.

**TOP ALTITUDE:
ASSIGNED BY ATC**

RNAV 1 - GPS.
RADAR required.

DEPARTURE ROUTE DESCRIPTION

TAKEOFF RUNWAY 16: Climb on heading 157° or as assigned by ATC, for vectors to TREVA, thence . . .

TAKEOFF RUNWAY 34: Climb on heading 337° or as assigned by ATC, for vectors to TREVA, thence . . .

. . . on track 305° to TATAR, then on track 305° to ALISS. Maintain ATC assigned altitude.

NOTE: Chart not to scale.