

(EKR4.EKR) 24137

# MEEKER FOUR DEPARTURE


AL-6403 (FAA)

EAGLE COUNTY RGNL (E/E)  
EAGLE, COLORADO

**TOP ALTITUDE:  
15000**

DENVER CENTER  
128.65 282.2


R-103

MEEKER  
115.2 EKR   
Chan 99

283°  
(40)

MELVL  
15000

322°  
(25)

SNOW  
109.2 SXW   
Chan 29

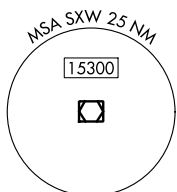
R-322  
DBL

219°

R-152

R-326

RED TABLE  
113.0 DBL   
Chan 77



### TAKEOFF MINIMUMS

Rwy 25: Standard with minimum climb of 815'/NM to 15000.

NOTE: Chart not to scale.



### DEPARTURE ROUTE DESCRIPTION

**TAKEOFF RUNWAY 25:** Climbing left turn heading 219°, upon crossing SXW R-152 or DBL R-326 turn right on DBL R-322 to MELVL INT/DBL 25 DME then turn left on EKR R-103 to EKR VOR/DME. Cross MELVL at or above 15000, expect filed altitude 10 minutes after departure.

# MEEKER FOUR DEPARTURE

(EKR4.EKR) 16MAY24

EAGLE, COLORADO  
EAGLE COUNTY RGNL (E/E)

SW-1, 11 JUL 2024 to 08 AUG 2024

SW-1, 11 JUL 2024 to 08 AUG 2024