

WAAS CH 42518 W04A	APP CRS 044°	Rwy Idg TDZE Apt Elev	5001 877 877
---------------------------------	------------------------	-----------------------------	---

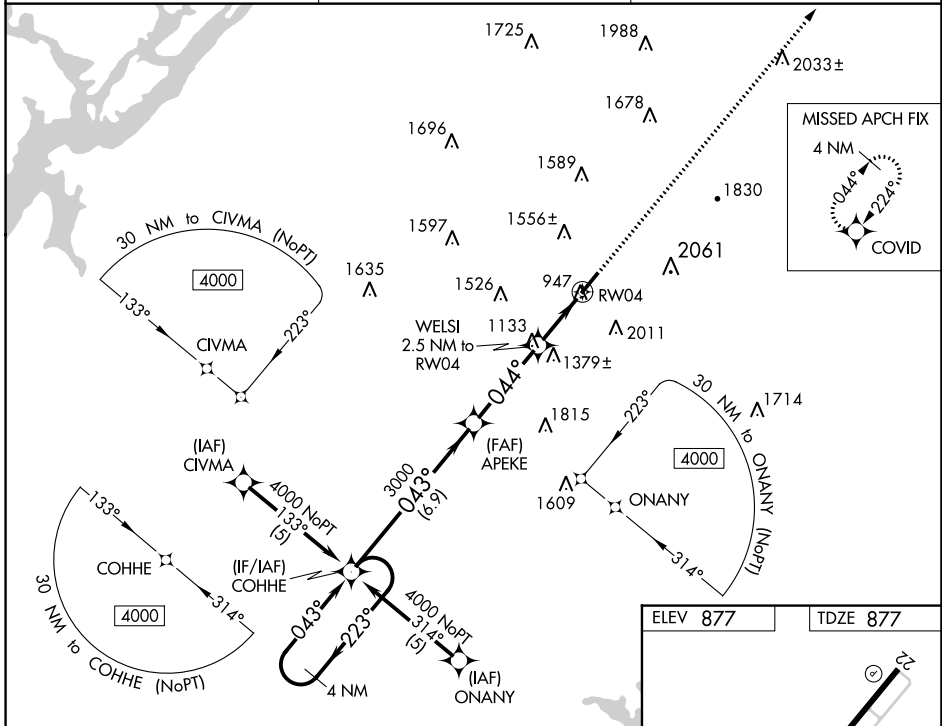
RNAV (GPS) RWY 4

ISBELL FLD (4A.9)

⚠ Circling NA southeast of Rwy 4-22. DME/DME RNP-0.3 NA. Helicopter visibility reduction below ¼ SM NA. When local altimeter setting not received, use Rome altimeter setting and increase all DAs/MDAs 100 feet, increase LPV all Cats visibility ½ SM and LNAV Cat C and Circling Cat A visibility ¼ SM.

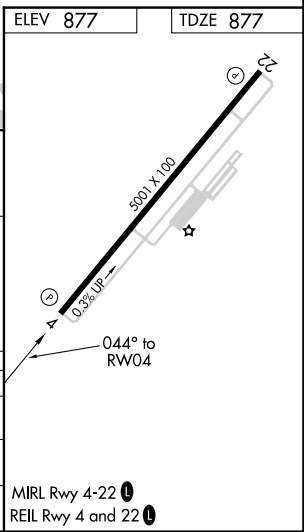
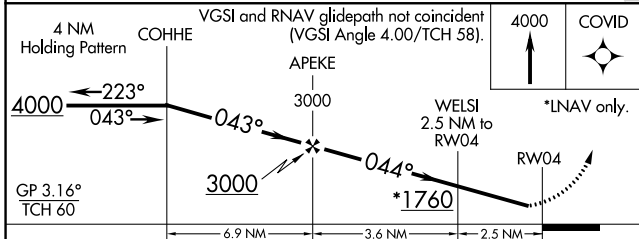
⚠ MISSED APPROACH: Climb to 4000 direct COVID and hold.

AWOS-3PT 119.025	ATLANTA CENTER 124.5 270.325	UNICOM 122.8 (CTAF) 0
----------------------------	--	---------------------------------



SE-4, 11 JUL 2024 to 08 AUG 2024

SE-4, 11 JUL 2024 to 08 AUG 2024



CATEGORY	A	B	C	D
LPV DA	1234-1¼ 357 (400-1¼)			NA
LNAV MDA	1620-1 743 (800-1)	1620-1¼ 743 (800-1¼)	1620-2¼ 743 (800-2¼)	NA
CIRCLING	1620-1 743 (800-1)	1920-1½ 1043 (1100-1½)	1920-3 1043 (1100-3)	NA

MIRL Rwy 4-22 0
REIL Rwy 4 and 22 0