LOC I-BZN	APP CRS	Rwy ldg	8994
109.3	123°	TDZE	4443
		Apt Elev	4473

ILS or LOC RWY 12

BOZEMAN YELLOWSTONE INTL (BZN)

RADAR required for procedure entry at BRIGR INT.

Circling NA to Rwys 3-21 and 11-29. DME from BZN VOR/DME. DME use requires simultaneous reception of I-BZN and BZN DME. For inop ALS, increase S-LOC 12 Cat C/D visibility to 2 SM.

-22°C

MALSR

MISSED APPROACH: Climb to 5200 then climbing right turn to 9000 on heading 250° and on BZN VOR/DME R-223 to BRIGR INT/BZN 15 DME and hold. Continue climb-in-hold to 9000.

ATIS	BIG SKY APP CON ★	BOZEMAN TOWER ★	GND CON	UNICOM
135.425	118.975 226.675	118.2 (CTAF) L	121.8	122.95

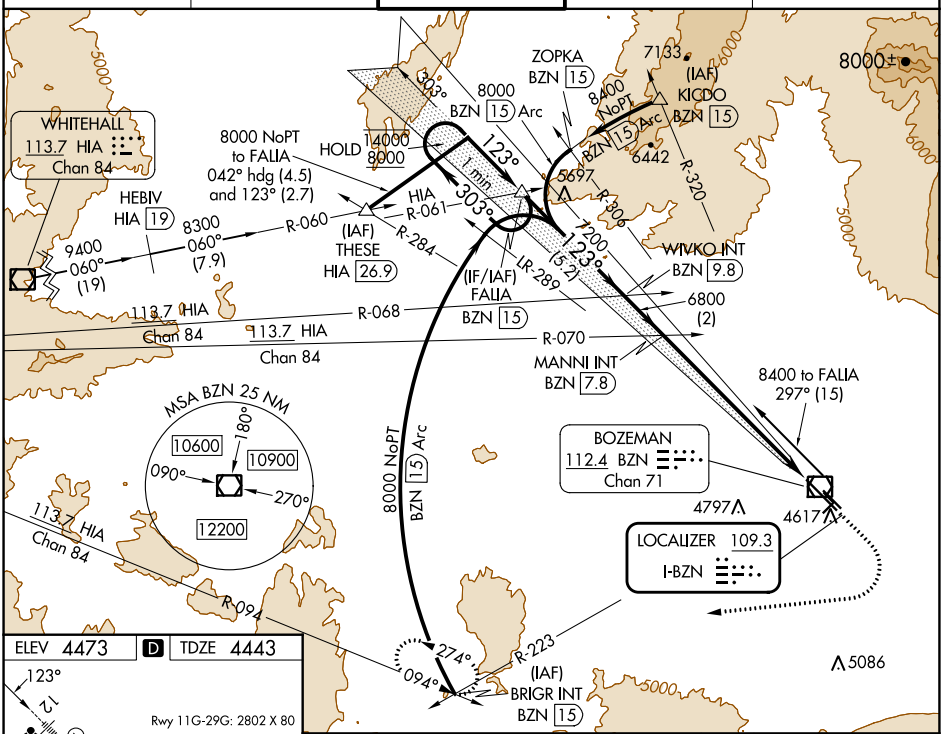

ELEV 4473 D TDZE 4443

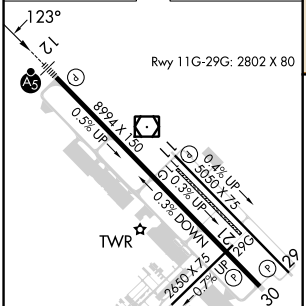

REIL Rwy 30 L
HIRL Rwy 12-30 L
MIRL Rwy 11-29 L

FAF to MAP 7.3 NM					
Knots	60	90	120	150	180
Min:Sec	7:18	4:52	3:39	2:55	2:26

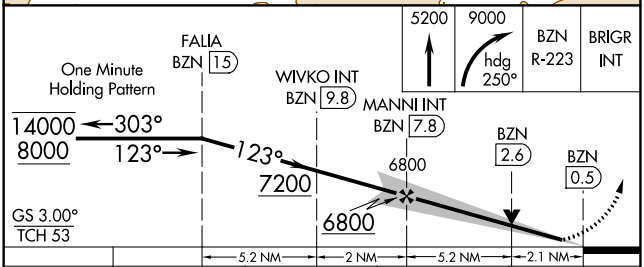

CATEGORY	A	B	C	D
S-ILS 12	4643-½ 200 (200-½)			
S-LOC 12	5160-½ 717 (700-½)		5160-1⅝ 717 (700-1⅝)	
C CIRCLING	5160-1 687 (700-1)		5160-2 687 (700-2)	5360-3 887 (900-3)

NW-1, 05 SEP 2024 to 03 OCT 2024