LOC/DME I-GEQ	APP CRS	Rwy ldg 10002
110.5	270°	TDZE 581
Chan 42		Apt Elev 590

ILS or LOC RWY 27
QUAD CITIES INTL (MLI)

Circling to Rwy 5 NA at night. When local altimeter setting not received, use Davenport altimeter setting and increase DA to 828 feet and all MDA 60 feet, increase S-LOC-27 and Circling Cats C/D visibilty ¼ SM.
RVR 1800 authorized with use of FD or AP or HUD to DA.

MALSR

MISSED APPROACH: Climb to 1100, then climbing left turn to 2300 direct MZV VOR/DME and hold.

ATIS	QUAD CITY APP CON ★	QUAD CITY TOWER ★	GND CON	CLNC DEL	UNICOM
121.2	125.95 257.8	119.4 (CTAF) L 269.55	121.9	124.05	122.95

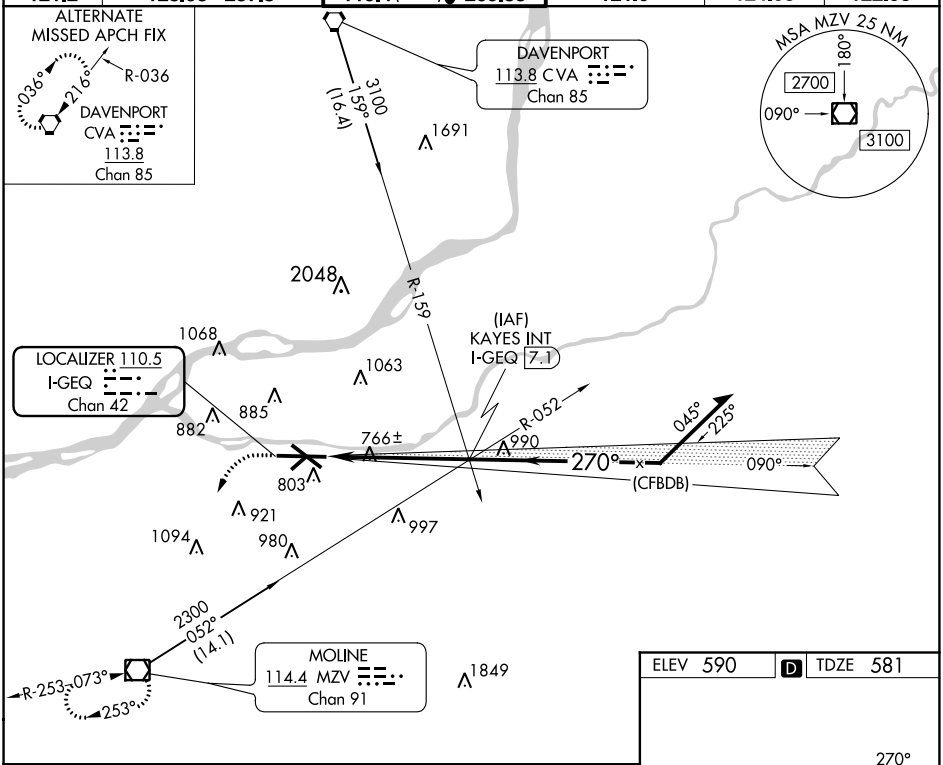

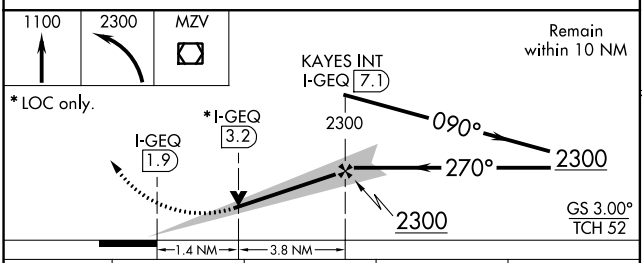

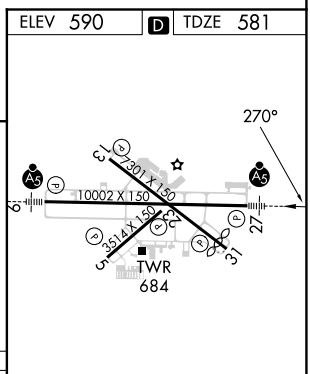

HIRL Rwys 9-27 and 13-31
MIRL Rwy 5-23
REIL Rwys 13 and 31 L

CATEGORY	A	B	C	D
S-ILS 27#	781/24 200 (200-½)			
S-LOC 27	1060/24 479 (500-½)		1060/40 479 (500-¾)	1060/50 479 (500-1)
CIRCLING	1140-1 550 (600-1)	1200-1 610 (700-1)	1320-2 730 (800-2)	1420-2¾ 830 (900-2¾)

FAF to MAP 5.2 NM

Knots	60	90	120	150	180
Min:Sec	5:12	3:28	2:36	2:05	1:44

EC-3, 05 SEP 2024 to 03 OCT 2024

EC-3, 05 SEP 2024 to 03 OCT 2024