VOR RWY 17R
GRAND FORKS INTL (GFK)

VOR/DME GFK	APP CRS	Rwy ldg	7351
114.3	183°	TDZE	843
Chan 90		Apt Elev	845

DME or RADAR required.

When local altimeter setting not received, use Crookston altimeter setting and increase all MDAs 80 feet; Increase Cat C/D visibility to 1⅜ SM and Circling Cat C visibility ¼ SM.
VDP NA with Crookston altimeter setting.

MISSED APPROACH: Climb to 3600 on GFK VOR/DME R-170 then left turn direct GFK VOR/DME and hold.

ATIS	GRAND FORKS APP CON ★	GRAND FORKS TOWER★	GND CON	CLNC DEL	UNICOM
119.4	118.1 318.1	118.4 (CTAF) L 350.35	124.575	135.725	122.95

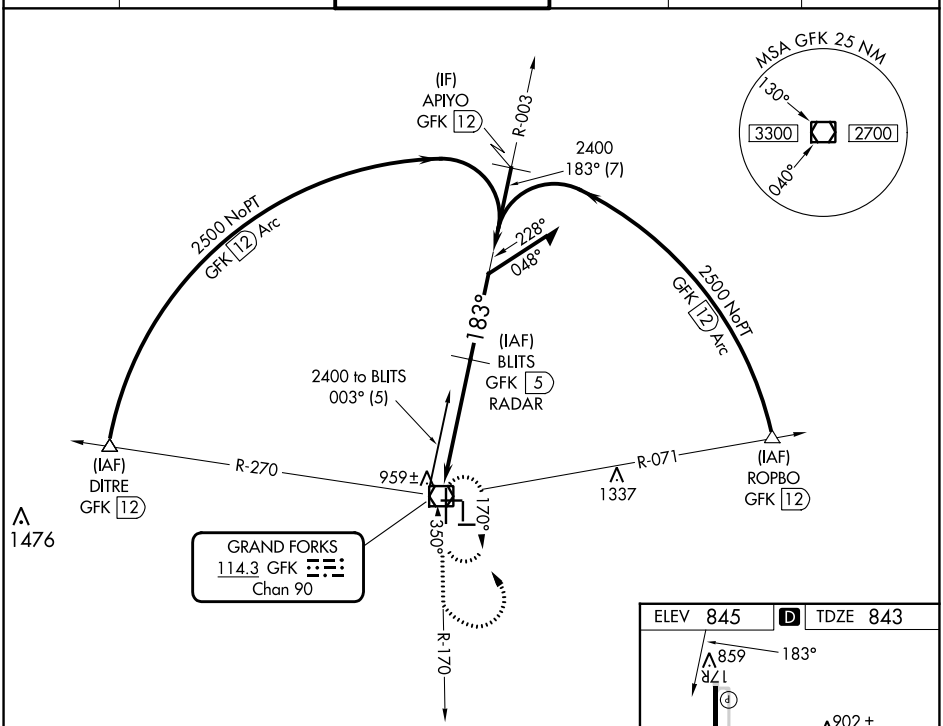

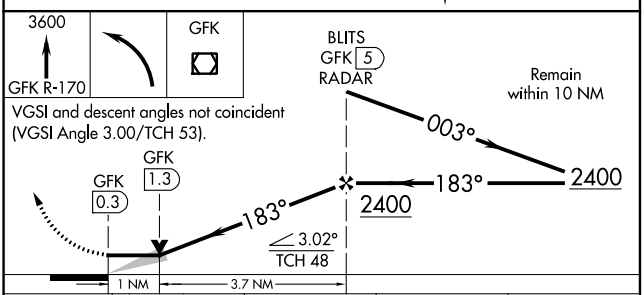

VGSI and descent angles not coincident
(VGSI Angle 3.00/TCH 53).

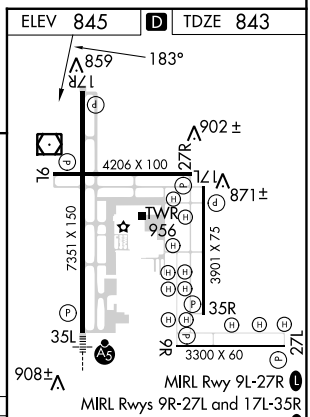

CATEGORY	A	B	C	D
S-17R	1220-1 377 (400-1)			1220-1¼ 377 (400-1¼)
C CIRCLING	1280-1 435 (500-1)	1300-1 455 (500-1)	1400-1½ 555 (600-1½)	1400-2 555 (600-2)

FAF to MAP 4.7 NM

Knots	60	90	120	150	180
Min:Sec	4:42	3:08	2:21	1:53	1:34

NC-1, 05 SEP 2024 to 03 OCT 2024