WAAS CH 49230 W34A	APP CRS 344°	Rwy ldg 12002 TDZE 4222 Apt Elev 4227

RNAV (GPS) RWY 34R

SALT LAKE CITY INTL (SLC)

T A NA Simultaneous approach authorized. DME/DME RNP-0.3 NA. Use of FD or AP providing RNAV track guidance required during simultaneous operations. LNAV procedure NA during simultaneous operations. For uncompensated Baro-VNAV systems, LNAV/VNAV NA below -17°C (1°F) or above 49°C (121°F). For inop ALS, increase LPV Cat E visibility to ¾, LNAV/VNAV Cat E visibility to 1¾ and LNAV Cats C/D/E to 1⅜ SM.

ALSF-2

MISSED APPROACH: Climb to 9000 direct TCH VORTAC and on track 336° to OGD VORTAC and hold.

D-ATIS	SALT LAKE CITY APP CON	SALT LAKE CITY TOWER	GND CON	CLNC DEL	CPDLC
124.75 125.625	125.7 284.6	119.05 257.8	123.775 348.6	127.3 379.975	

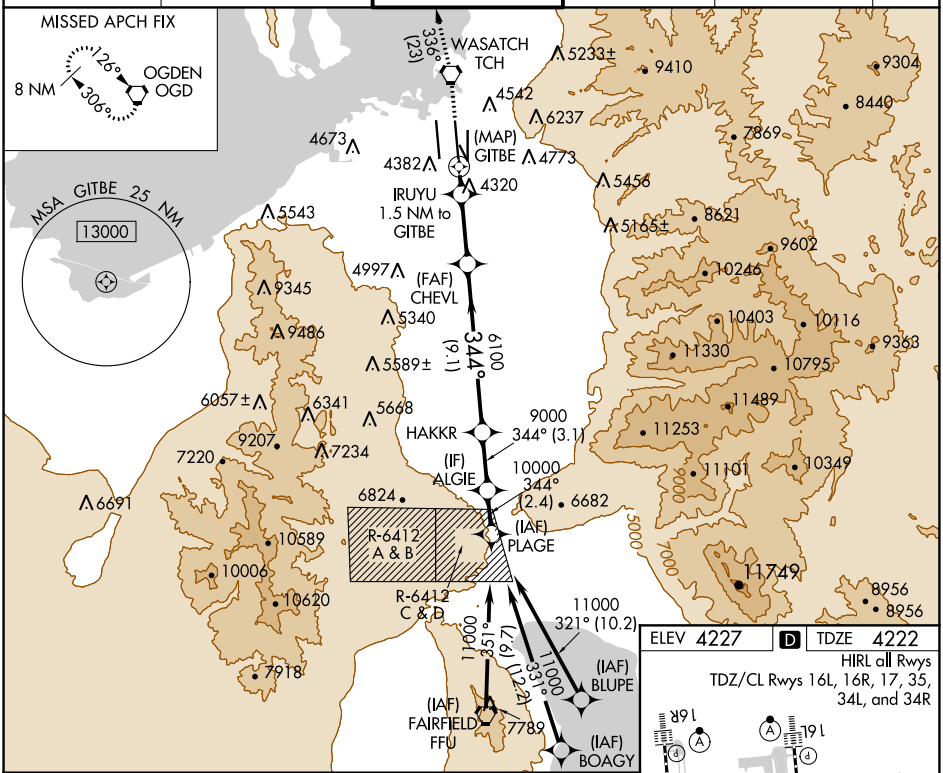

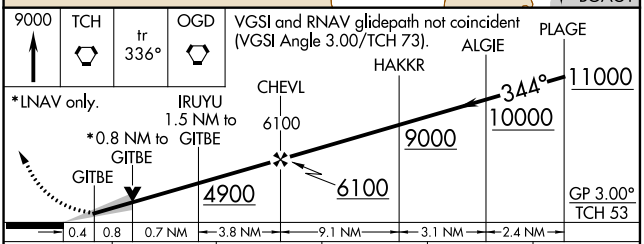

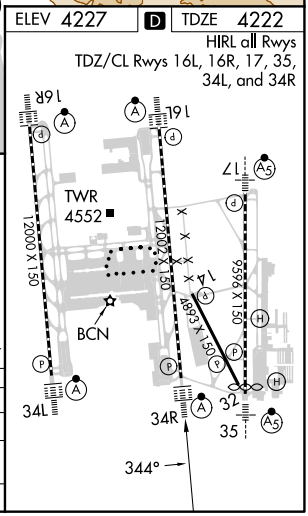

CATEGORY	A	B	C	D	E
LPV DA	4422/18 200 (200-½)				
LNAV/VNAV DA	4735/60 513 (600-1¼)				
LNAV MDA	4700/24 478 (500-½)		4700/50 478 (500-1)		

SALT LAKE CITY, UTAH 40°47'N-111°59'W SALT LAKE CITY INTL (SLC)
Amdt 1C 07DEC17
RNAV (GPS) RWY 34R

SW-4, 03 OCT 2024 to 31 OCT 2024
SW-4, 03 OCT 2024 to 31 OCT 2024