LDA-C
VAN NUYS (VNY)

LOC I-BUR	APP CRS	Rwy ldg	N/A
109.5	079°	TDZE	N/A
		Apt Elev	802

T A Circling Rwy 16L NA at night.

MISSED APPROACH: Climb to 1900 then climbing right turn to 4600 on heading 210° and on SMO VOR/DME R-267 and on VTU VOR/DME R-087 to VTU VOR/DME and hold.

ATIS	SOCAL APP CON	VAN NUYS TOWER★	GND CON	CLNC DEL	CPDLC	UNICOM
127.55	120.4 360.6 (NORTH) 134.2 338.2 (WEST)	119.3 (CTAF) L 239.0	121.7	126.6 239.0		122.95

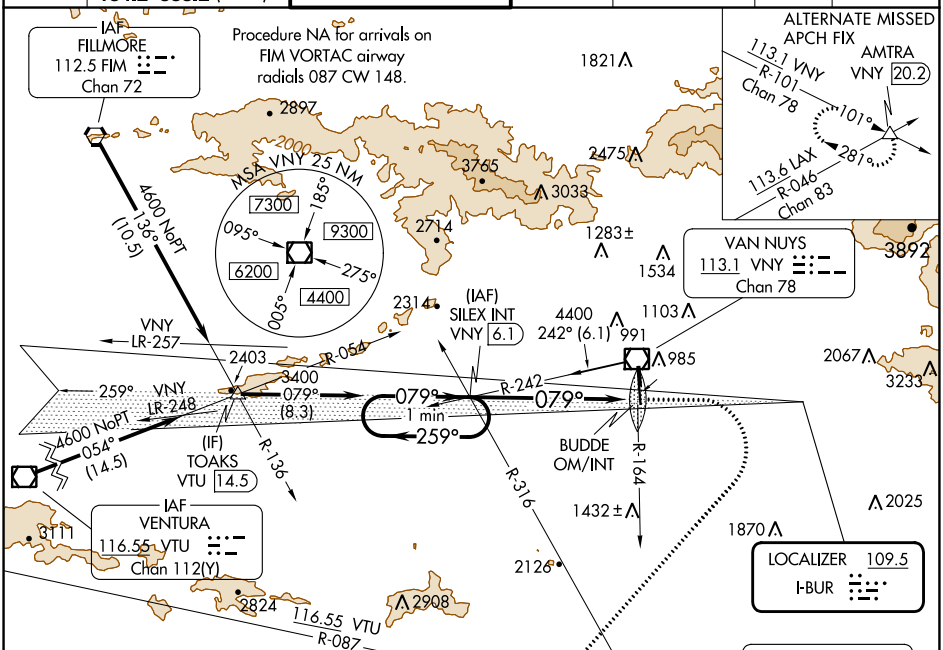

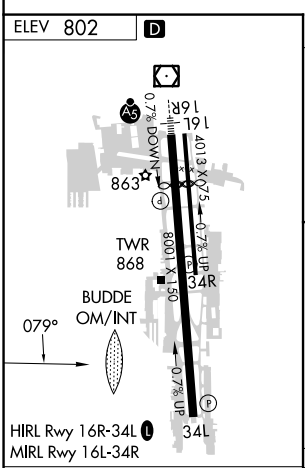

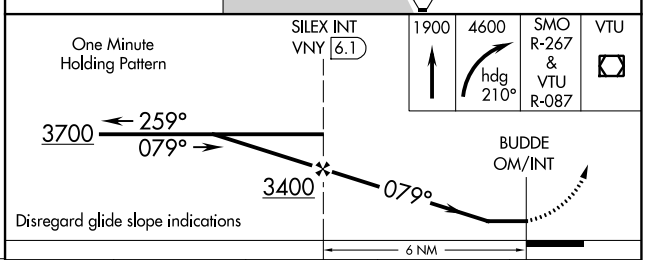

FAF to MAP 6 NM					
Knots	60	90	120	150	180
Min:Sec	6:00	4:00	3:00	2:24	2:00

CATEGORY	A	B	C	D
C CIRCLING	1500-1 698 (700-1)		1500-2 698 (700-2)	2060-3 1258 (1300-3)

SW-3, 03 OCT 2024 to 31 OCT 2024

SW-3, 03 OCT 2024 to 31 OCT 2024