APP CRS	Rwy ldg	8301
335°	TDZE	143
	Apt Elev	143

RNAV (RNP) X RWY 33L

BALTIMORE/WASHINGTON INTL THURGOOD MARSHALL (BWI)

RNP AR APCH - GPS, RF.

For uncompensated Baro-VNAV systems, procedure NA below -11°C or above 54°C.

MALSR

MISSED APPROACH: Climb to 3000 direct BMORE and hold.

D-ATIS	POTOMAC APP CON	BALTIMORE TOWER	GND CON	CLNC DEL
115.1 127.8	119.0 282.275 (020°-100°) 119.7 290.475 (131°-180°) 124.55 317.425 (101°-130°) 128.7 307.9 (181°-019°)	119.4 257.8	121.9	118.05

CPDLC

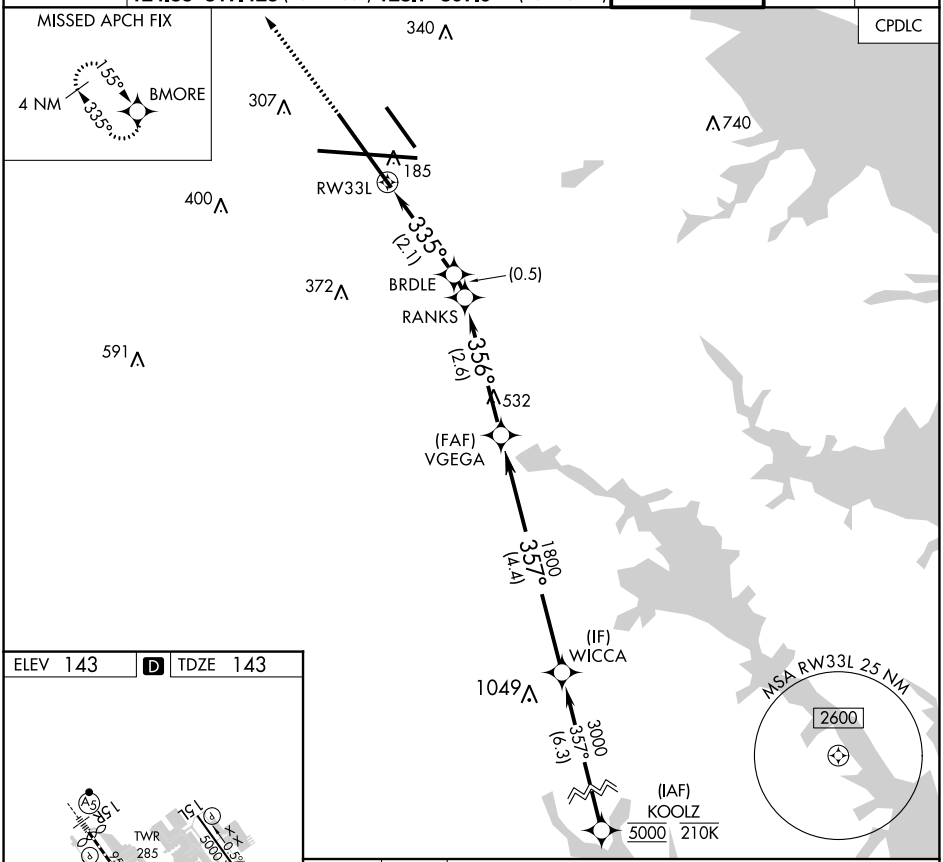

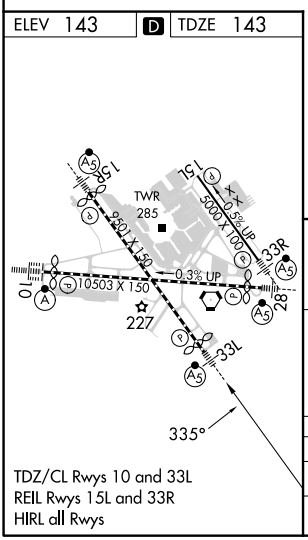

TDZ/CL Rwys 10 and 33L
REIL Rwys 15L and 33R
HIRL all Rwys

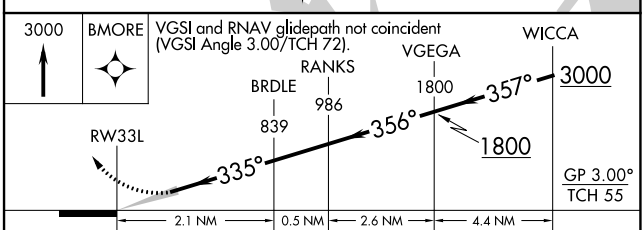

CATEGORY	A	B	C	D
RNP 0.30 DA	479/26 336 (400-½)			

AUTHORIZATION REQUIRED

NE-3, 03 OCT 2024 to 31 OCT 2024
NE-3, 03 OCT 2024 to 31 OCT 2024