ILS or LOC RWY 24

NORTHEAST ALABAMA RGNL (GAD)

LOC/DME I-GAD	APP CRS	Rwy ldg	6802
108.35	244°	TDZE	560
Chan 20 (Y)		Apt Elev	569

DME required. VDP NA when using Anniston altimeter setting. When local altimeter setting not received, use Anniston altimeter setting and increase DA to 845 feet and all visibilities ¼ SM: increase all MDAs 80 feet and visibility S-LOC Cats C and D ¼ SM and Circling Cat C ½ SM.

MISSED APPROACH: Climb to 3600 on GAD VOR/DME R-231 to STAMP/GAD 10 DME and hold, continue climb-in-hold to 3600.

AWOS-3PT	BIRMINGHAM APP CON	CLNC DEL	UNICOM
127.825	125.45 279.65	120.05 257.7	122.8 (CTAF) L

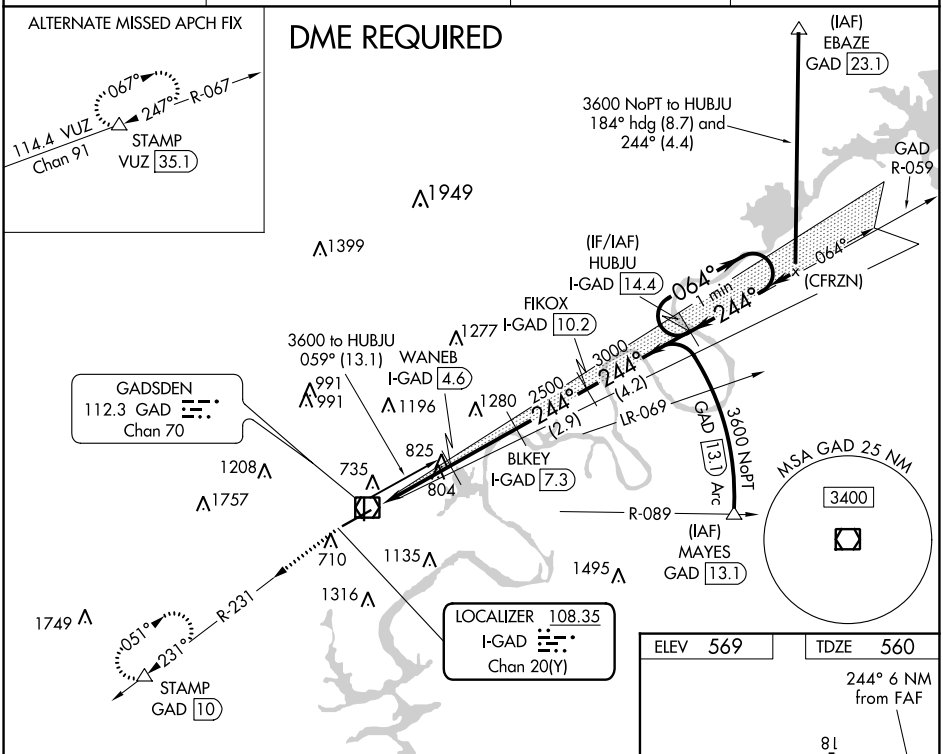

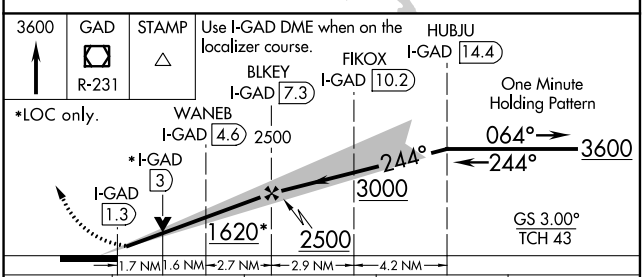

CATEGORY	A	B	C	D
S-ILS 24	779-¾ 219 (300-¾)			
S-LOC 24	1140-1 580 (600-1)		1140-1¾ 580 (600-1¾)	
C CIRCLING	1140-1 571 (600-1)		1440-2½ 871 (900-2½)	1680-3 1111 (1200-3)

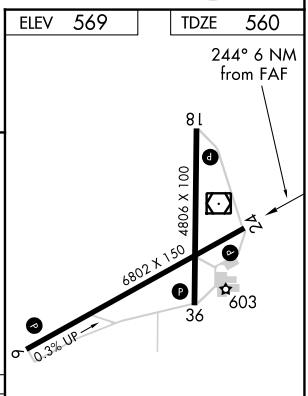

HIRL Rwy 6-24 L
MIRL Rwy 18-36 L
REIL Rwys 6 and 24 L

SE-4, 03 OCT 2024 to 31 OCT 2024
SE-4, 03 OCT 2024 to 31 OCT 2024