

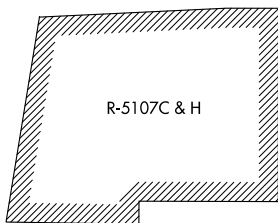
(CRONA1.CNX) 21112

AL-5130 (FAA) ALAMOGORDO-WHITE SANDS RGNL (A.L.M)

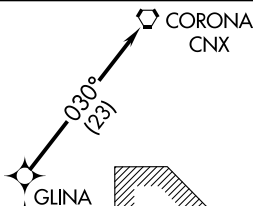
CORONA ONE DEPARTURE (OBSTACLE) (RNAV)

ALAMOGORDO, NEW MEXICO

ALBUQUERQUE CENTER
132.65 257.6
HOLLOMAN DEP CON *
128.1 284.0
UNICOM
122.8
AWOS-3
127.825



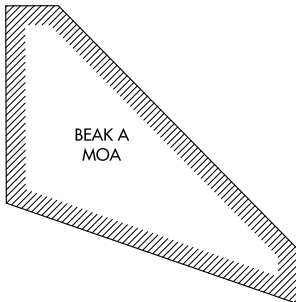
R-5107C & H



030°
(23)

GLINA

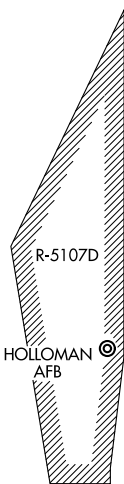
CORONA
CNX



BEAK A
MOA

352°
(64)

ZOOM

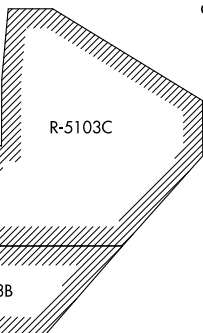


R-5107D

HOLLOMAN
AFB

4700

038°



R-5103C

R-5103B

TAKEOFF OBSTACLE NOTES

- Rwy 4: Tree 150' from DER, 440' right of centerline, 4207' MSL.
- Trees beginning 174' from DER, 475' left of centerline, up to 4208' MSL.
- Tree 326' from DER, 585' left of centerline, 4209' MSL.
- Pole 1018' from DER, 694' left of centerline, 51' AGL/4258' MSL.
- Pole 1342' from DER, 659' left of centerline, 51' AGL/4260' MSL.

NOTE: GPS required.
NOTE: RNAV 1.

TAKEOFF MINIMUMS

- Rwy 4: Standard with minimum climb of 320' per NM to 6800.
- Rwys 17, 35: NA-Environmental
- Rwy 22: NA-Airspace.

NOTE: Chart not to scale.

DEPARTURE ROUTE DESCRIPTION

TAKEOFF RUNWAY 4: Climb on heading 038° to 4700, then climbing left turn direct ZOOM, and on track 352° to GLINA, and on track 030° to CNX VORTAC.

CORONA ONE DEPARTURE (OBSTACLE) (RNAV)

ALAMOGORDO, NEW MEXICO

(CRONA1.CNX) 22APR21

ALAMOGORDO-WHITE SANDS RGNL (A.L.M)

SW-1, 03 OCT 2024 to 31 OCT 2024

SW-1, 03 OCT 2024 to 31 OCT 2024