WAAS CH 82107 W28A	APP CRS 283°	Rwy ldg 4800 TDZE 5813 Apt Elev 5885

RNAV (GPS) RWY 28
CENTENNIAL (APA)

RNP APCH.

For uncompensated Baro-VNAV systems, LNAV/VNAV NA below -26°C or above 49°C. Rwy 28 helicopter visibility reduction below ¾SM NA. Circling Rwy 35L NA at night.

MISSED APPROACH: Climb to 6400 then climbing right turn to 9000 direct EZBEL and hold.

ATIS	DENVER APP CON	CENTENNIAL TOWER	GND CON	CLNC DEL
120.3	132.75 269.3	118.9	121.8	128.6

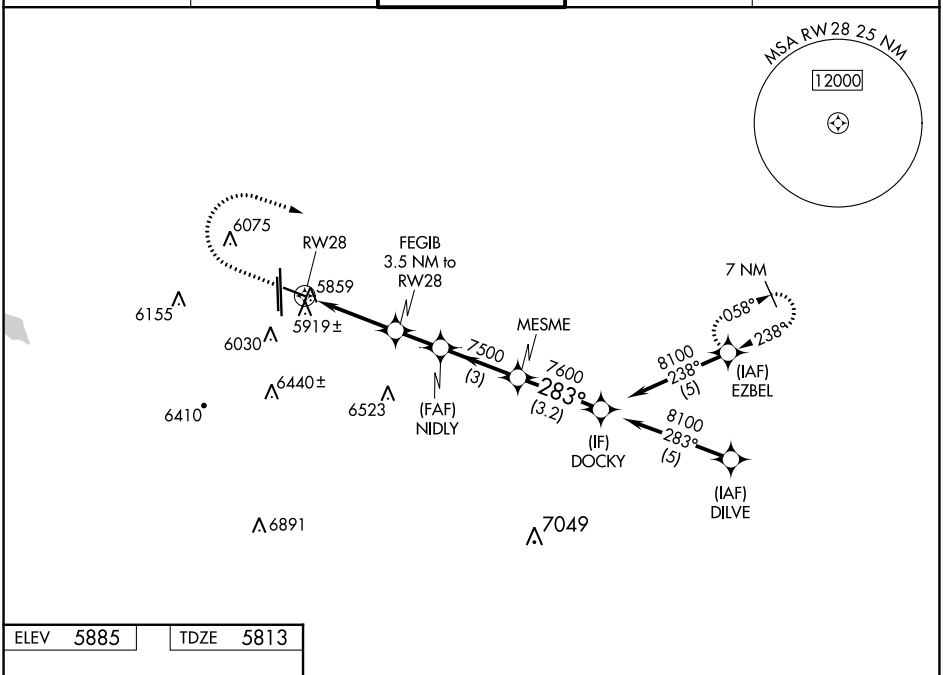

ELEV 5885	TDZE 5813

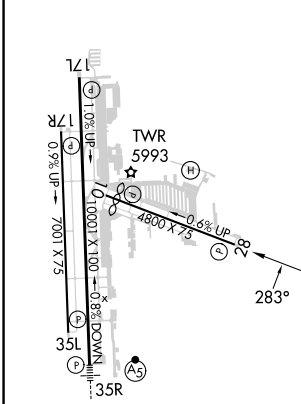

MIRL all Rwys
REIL Rwys 17R, 28, and 35L

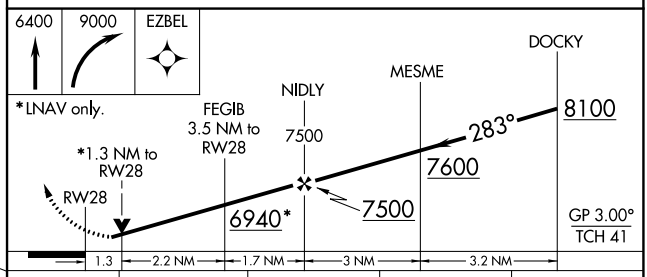

CATEGORY	A	B	C	D
LPV DA	6079-⅞ 266 (200-⅞)			
LNAV/VNAV DA	6119-1 306 (300-1)			
LNAV MDA	6260-1 447 (400-1)		6260-1⅜ 447 (400-1⅜)	
C CIRCLING	6400-1 515 (600-1)	6540-1 655 (700-1)	6740-2½ 855 (900-2½)	6900-3 1015 (1100-3)

SW-1, 03 OCT 2024 to 31 OCT 2024