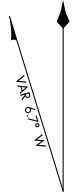


# AIRPORT DIAGRAM

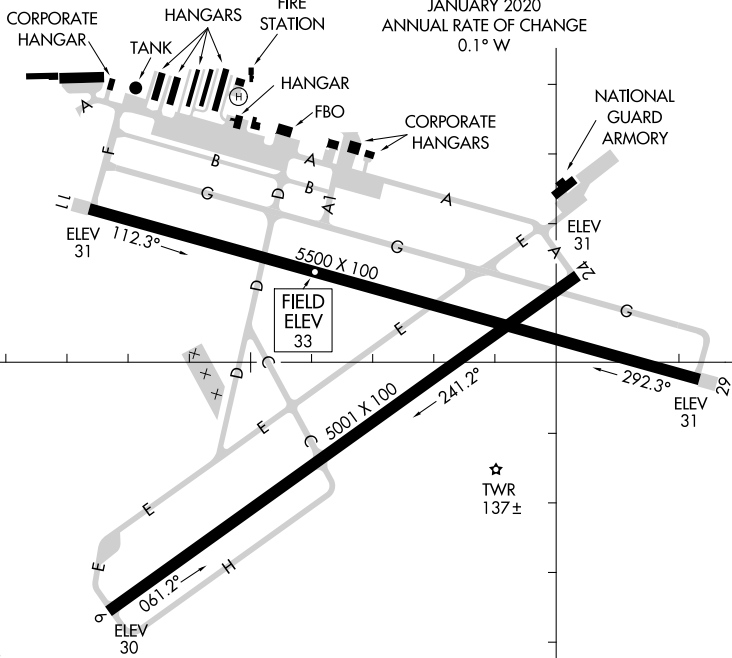
AL-6440 (FAA)

FLAGLER EXEC (FIN)  
PALM COAST, FLORIDA

ATIS  
 128.325  
 FLAGLER TOWER ★  
 118.95  
 GND CON  
 121.75  
 CLNC DEL  
 121.75

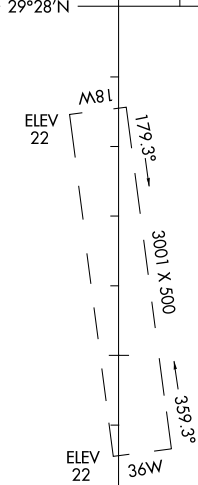


JANUARY 2020  
 ANNUAL RATE OF CHANGE  
 0.1° W



SE-3, 03 OCT 2024 to 31 OCT 2024

SE-3, 03 OCT 2024 to 31 OCT 2024



RWY 06-24  
 PCN 19 F/B/Y/T  
 S-60  
 RWY 11-29  
 PCN 27 F/A/X/T  
 S-60

CAUTION: BE ALERT TO RUNWAY CROSSING CLEARANCES.  
READBACK OF ALL RUNWAY HOLDING INSTRUCTIONS IS REQUIRED.

29°28'N  
 29°27'N  
 81°13'W  
 81°12'W

# AIRPORT DIAGRAM

PALM COAST, FLORIDA  
FLAGLER EXEC (FIN)