LOC I-BHM	APP CRS	Rwy ldg 12007
110.3	058°	TDZE 606
		Apt Elev 650

ILS or LOC RWY 6

BIRMINGHAM-SHUTTLESWORTH INTL (BHM)

RNP APCH-GPS. From OKW VORTAC.

For inop ALS, increase S-ILS 6 Cat E visibility to RVR 4000 and S-LOC 6 Cat C, D, E visibility to 1⅝ SM. Cat E procedure turn NA.

ALSF-2

MISSED APPROACH: Climb to 2000 then climbing left turn to 3000 direct VUZ VORTAC and hold.

ATIS	BIRMINGHAM APP CON	BIRMINGHAM TOWER	GND CON	CLNC DEL
119.4 270.1	123.8 256.8	119.9 317.725	121.7 348.6	125.675 305.2

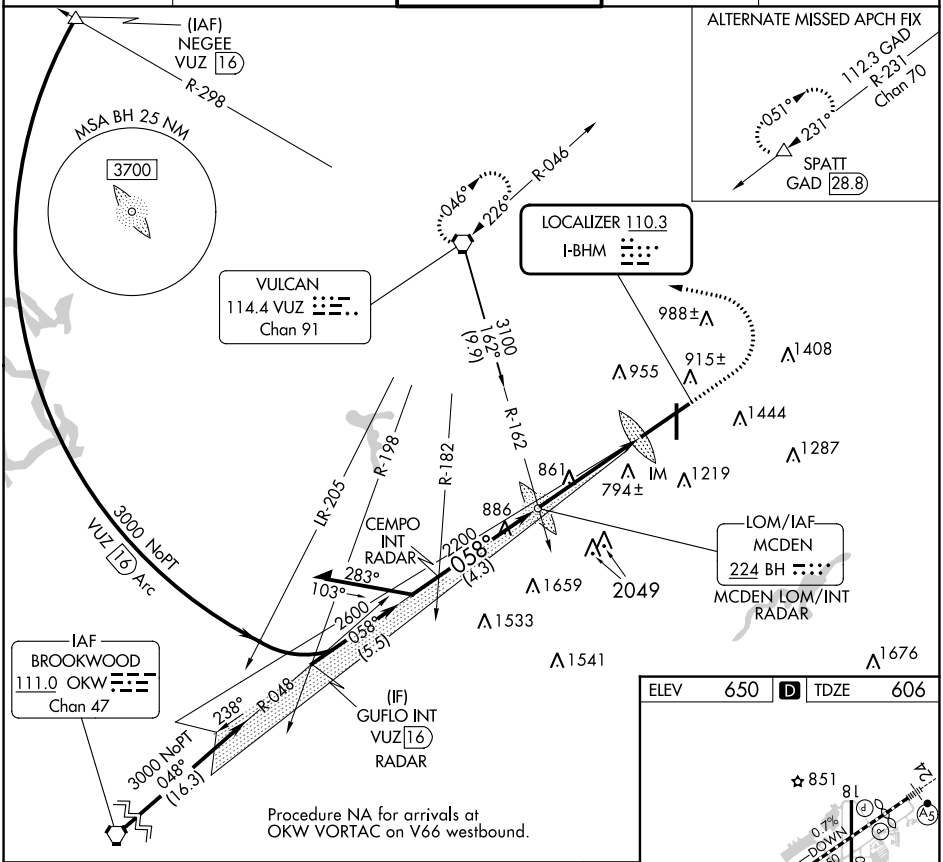

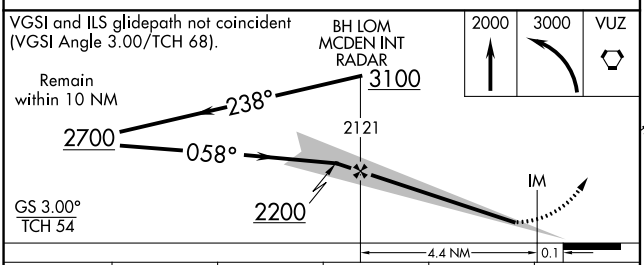

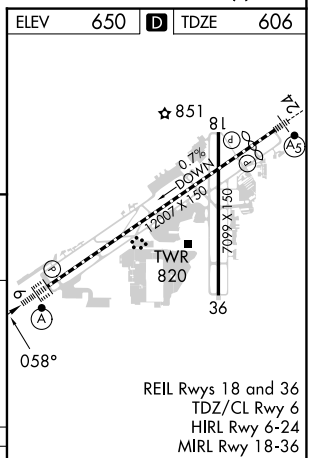

CATEGORY	A	B	C	D	E
S-ILS 6	806/18 200 (200-½)				
S-LOC 6	1160/24 554 (600-½)		1160/60 554 (600-1¼)		

FAF to MAP 4.5 NM

Knots	60	90	120	150	180
Min:Sec	4:30	3:00	2:15	1:48	1:30

BIRMINGHAM, ALABAMA
Amdt 43B 05OCT23
33°34′N-86°45′W
BIRMINGHAM-SHUTTLESWORTH INTL (BHM)
ILS or LOC RWY 6

SE-4, 31 OCT 2024 to 28 NOV 2024
SE-4, 31 OCT 2024 to 28 NOV 2024