WAAS CH 77702 W28A	APP CRS 282°	Rwy ldg 9763 TDZE 2858 Apt Elev 2872

RNAV (GPS) Y RWY 28L

BOISE AIR TRML/GOWEN FLD (BOI)

RNP APCH - GPS.

Circling NA north of Rwy 10L-28R. For uncompensated Baro-VNAV systems, LNAV/VNAV NA below -14°C or above 54°C. For inop ALS, increase LPV all Cats visibility to RVR 4500, and LNAV/VNAV all Cats visibility to RVR 6000.

MALSR

MISSED APPROACH: Climb to 6000 direct JIMMI and hold, continue climb-in-hold to 6000.

D-ATIS	BIG SKY APP CON	BOISE TOWER	GND CON	CLNC DEL
123.9 290.4	119.6 269.4	118.1 257.8	121.7 348.6	125.9 323.2

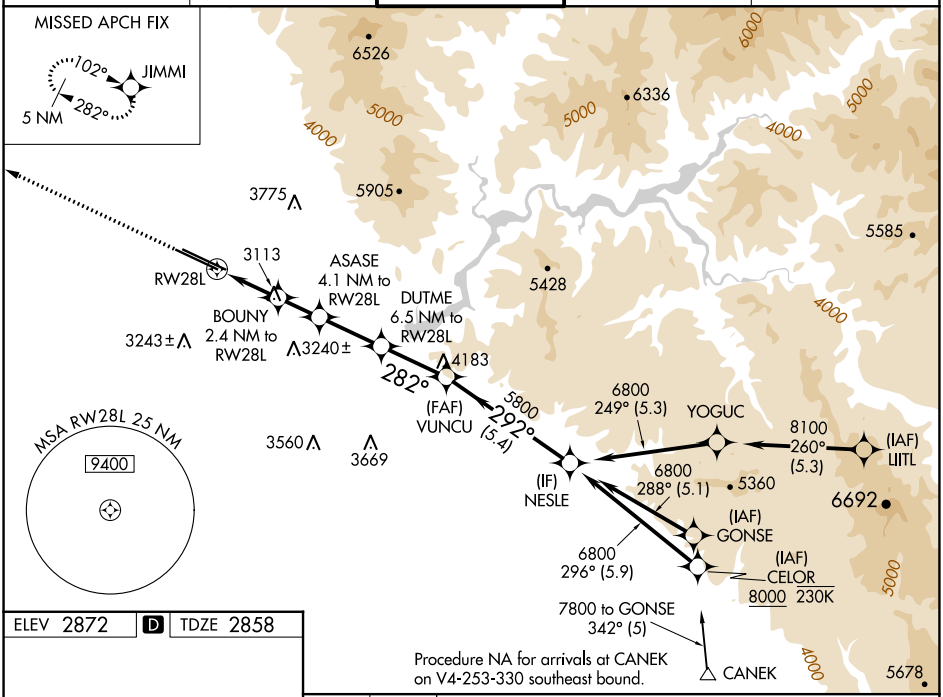

ELEV 2872 | D | TDZE 2858

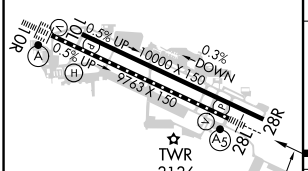

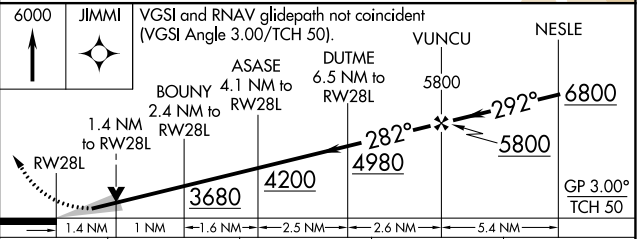

CATEGORY		A	B	C	D
LPV	DA	3160/24 302 (300-½)			
LNAV/VNAV	DA	3267/40 409 (400-¾)			
LNAV	MDA	3380/24 522 (600-½)		3380/55 522 (600-1)	
C CIRCLING		3440-1 568 (600-1)		3640-2¼ 768 (800-2¼)	3820-3 948 (1000-3)

REIL Rwy 10L
TDZ/CL Rwys 10R and 28L
HIRL Rwys 10L-28R and 10R-28L

NW-1, 28 NOV 2024 to 26 DEC 2024