

(TRNTY8.CVE) 24305


AL-106 (FAA)


DALLAS LOVE FLD (DAL)  
DALLAS, TEXAS

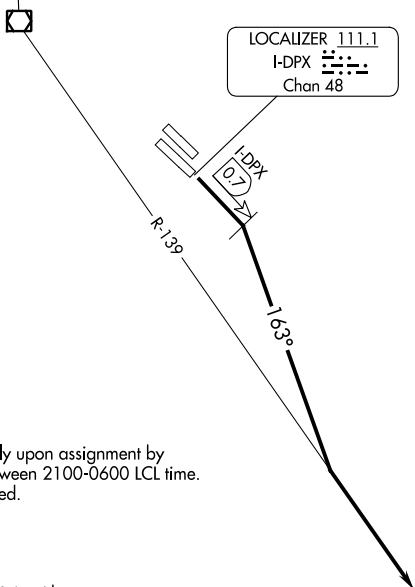
# TRINITY EIGHT DEPARTURE

**TOP ALTITUDE:  
5000**

LONE STAR DEP CON  
125.12 319.85 (South and West)  
118.55 290.35 (North and East)  
D-ATIS  
120.15  
CLNC DEL  
127.9  
CPDLC  
GND CON  
121.75 348.6  
LOVE TOWER  
123.7 239.3

COWBOY  
116.2 CVE   
Chan 109

LOCALIZER 111.1  
I-DPX   
Chan 48



NOTE: This SID is to be used only upon assignment by Love Tower normally between 2100-0600 LCL time.  
NOTE: RADAR and DME required.

### TAKEOFF MINIMUMS

Rwys 13L, 18, 31L/R, 36: NA - Noise Abatement.  
Rwy 13R: Standard with a minimum climb of 482' per NM to 1700.

NOTE: Chart not to scale.



## DEPARTURE ROUTE DESCRIPTION

TAKEOFF RUNWAY 13R: Turn right heading 163° not later than 0.7 DME outbound on the I-DPX localizer southeast course, to intercept and climb on the CVE R-139 outbound. Expect vectors to appropriate route, unless otherwise advised maintain 5000 and expect filed altitude 10 minutes after departure.

TRINITY EIGHT DEPARTURE  
(TRNTY8.CVE) 17AUG17

DALLAS, TEXAS  
DALLAS LOVE FLD (DAL)

SC-2, 28 NOV 2024 to 26 DEC 2024

SC-2, 28 NOV 2024 to 26 DEC 2024