ILS or LOC RWY 9L
CHICAGO O'HARE INTL (ORD)

LOC/DME I-SAJ	APP CRS	Rwy ldg	7500
111.75	093°	TDZE	668
Chan 54 (Y)		Apt Elev	680

RNAV-1 GPS or RADAR required for procedure entry. RADAR or DME required.

Simultaneous approach authorized.

ALSF-2

MISSED APPROACH: Climb to 1100 then climbing left turn to 4000 direct OBK VOR/DME and hold, continue climb-in-hold to 4000.

D-ATIS	CHICAGO APP CON	O'HARE TOWER	GND CON	(TWR CENTER)	CLNC DEL	CPDLC
135.4 282.225	119.0 292.125	128.15 348.0	124.125 (TWR NORTH) 118.05 (TWR SOUTH) 226.675 (ALL TWRS)	121.75 (OBND) 121.9 (IBND)	121.6	

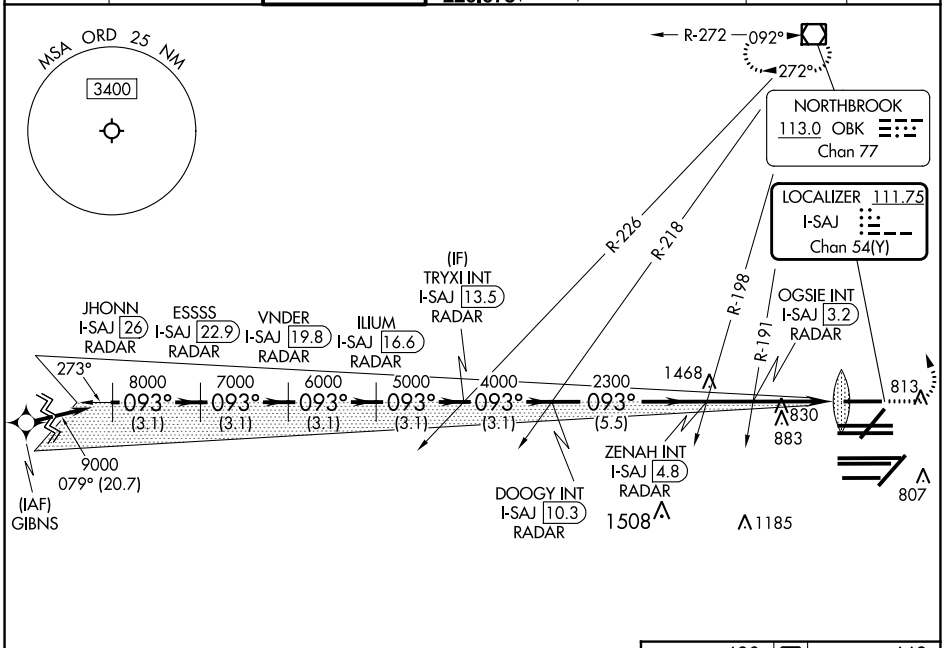

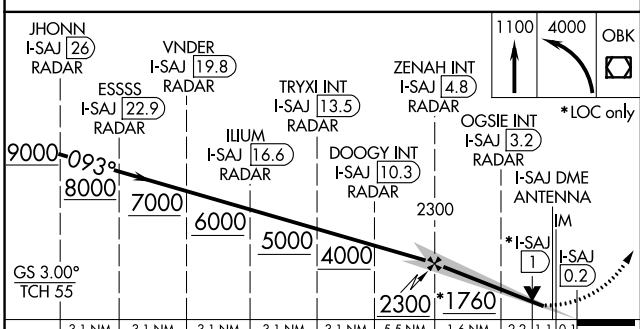

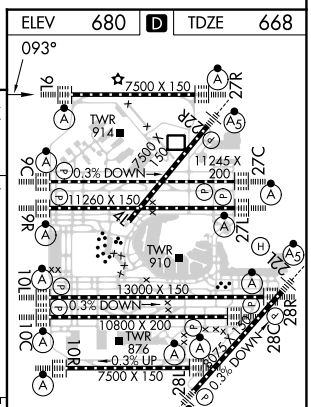

CATEGORY	A	B	C	D
S-ILS 9L	868/18 200 (200-½)			
S-LOC 9L	1100/24 432 (500-½)		1100/40 432 (500-¾)	

FAF to MAP 5 NM

Knots	60	90	120	150	180
Min:Sec	5:00	3:20	2:30	2:00	1:40

EC-3, 28 NOV 2024 to 26 DEC 2024
EC-3, 28 NOV 2024 to 26 DEC 2024