


RACYR SIX ARRIVAL

INDIANAPOLIS, INDIANA

INDIANAPOLIS APP CON
128.175 317.8
IND D-ATIS
134.25

BRICKYARD
116.3 VHP 
Chan 110

INDIANAPOLIS
EXEC 

RADAR required.
DME required.


INDIANAPOLIS
METRO 

EAGLE CREEK
AIRPARK 

INDIANAPOLIS
RGNL 

INDIANAPOLIS
INTL 


INDY SOUTH
GREENWOOD 

SHELBYVILLE
116.15 SHB 
Chan 108 (Y)

TERRE HAUTE
115.3 TTH 
Chan 100

KELLY


DRWUD


BIBLE GROVE
109.0 BIB 
Chan 27

6000
*2200
078°
078°
(15)
REEMO

43
084°
(30)
45

RACYR

HOOSIER
110.2 OOM 
Chan 39

6000
*2100
027°
027°
(66)
POCKET CITY
113.3 PXV 
Chan 80

NOTE: Chart not to scale.

ARRIVAL ROUTE DESCRIPTION

BIBLE GROVE TRANSITION (BIB.RACYR6): From over BIB VORTAC on BIB R-078 and OOM R-264 to RACYR. Thence....

POCKET CITY TRANSITION (PXV.RACYR6): From over PXV VORTAC on PXV R-027 and VHP R-209 to RACYR. Thence....

....from over RACYR on VHP VORTAC R-209 to DRWUD, then on VHP VORTAC R-209 to KELLY, then on VHP VORTAC R-209 to VHP VORTAC. Expect radar vectors to final approach course.

LOST COMMUNICATIONS: Landing IND: In the event of lost communication prior to runway assignment, execute the ILS Runway 23R approach.

RACYR SIX ARRIVAL

INDIANAPOLIS, INDIANA