

APP CRS	Rwy Idg	6005
177°	TDZE	966
	Apt Elev	966

RNAV (GPS) RWY 18

KIRKSVILLE RGNL (IRK)

RNP APCH.

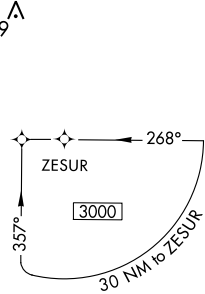
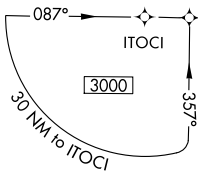
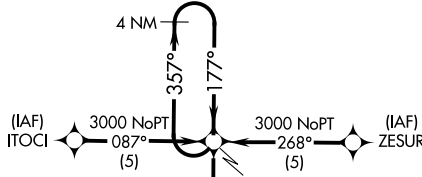
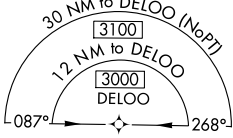
▼ Circling NA to Rwy 9 and 27.
Rwy 18 helicopter visibility reduction below ¾ SM NA.

MISSED APPROACH: Climb to 3000 direct HOROK and hold.

ASOS
121.125

KANSAS CITY CENTER
132.6 370.9

UNICOM
122.8 (CTAF) 0

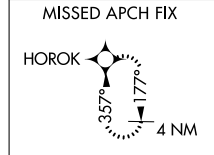


NC-3, 28 NOV 2024 to 26 DEC 2024

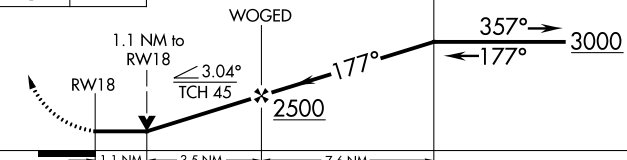
NC-3, 28 NOV 2024 to 26 DEC 2024

ELEV 966	D	TDZE 966
----------	----------	----------

REIL Rwy 18 **0**
HIRL Rwy 18-36 **0**



3000 HOROK VGSI and descent angles not coincident (VGSI Angle 3.00/TCH 33). 4 NM Holding Pattern



CATEGORY	A	B	C	D
LNAV MDA	1340-1 374 (400-1)			1340-1¼ 374 (400-1¼)
CIRCLING	1400-1 434 (500-1)	1440-1 474 (500-1)	1460-1½ 494 (500-1½)	1540-2 574 (600-2)