APP CRS	Rwy ldg	9000
167°	TDZE	4415
	Apt Elev	4415

RNAV (RNP) Y RWY 17L

RENO/TAHOE INTL (RNO)

RNP AR APCH - GPS.

For uncompensated Baro-VNAV systems, procedure NA below -9°C or above 54°C.

MISSED APPROACH: Climb to 13000 on track 167° to ZIDGO and on track 184° to USINE and on track 127° to YARKU and hold, continue climb-in-hold to 13000.
*Missed approach requires minimum climb of 252 feet per NM to 7200.
#Missed approach requires minimum climb of 203 feet per NM to 5040.

D-ATIS	NORCAL APP CON	RENO TOWER	GND CON	CLNC DEL	CPDLC
135.8 363.0	119.2 279.55 126.3 353.9	118.7 257.8	121.9 348.6	124.9 370.85	

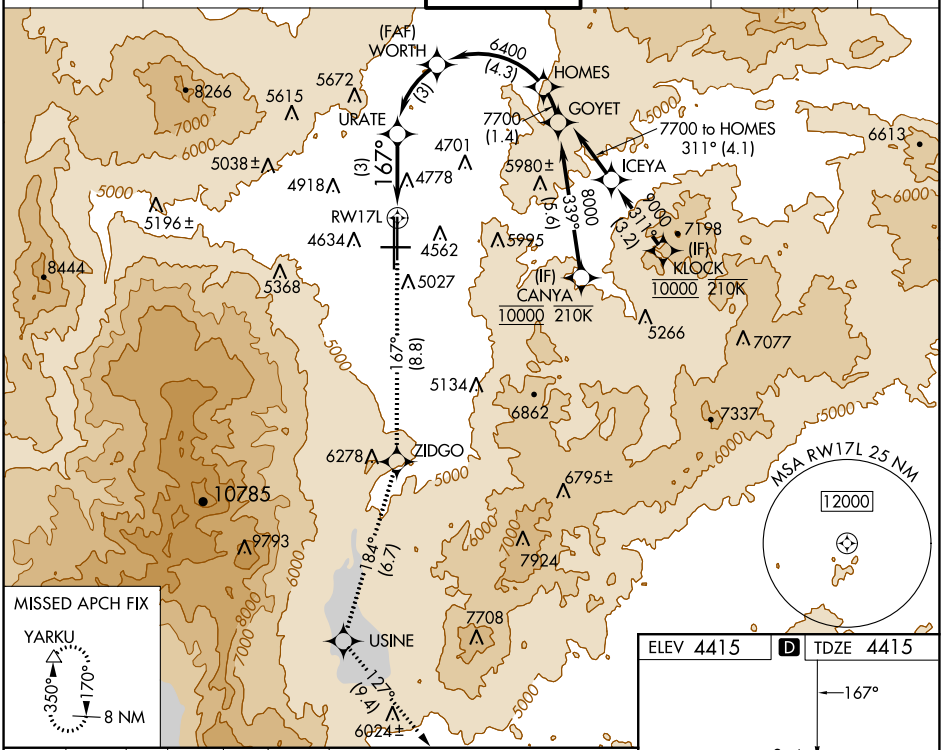

13000	ZIDGO	USINE	YARKU
tr 167°	tr 184°	tr 127°	

See planview for multiple IF locations.

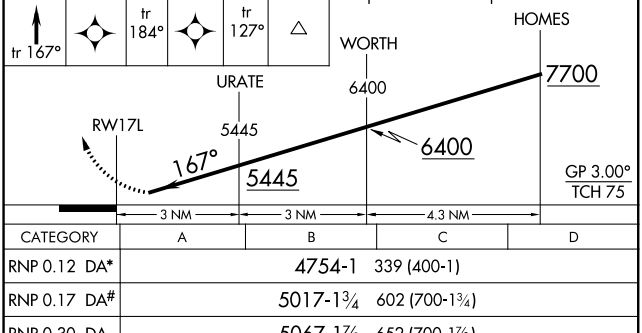

CATEGORY	A	B	C	D
RNP 0.12 DA*	4754-1	339 (400-1)		
RNP 0.17 DA#	5017-1¾	602 (700-1¾)		
RNP 0.30 DA	5067-1⅞	652 (700-1⅞)		

AUTHORIZATION REQUIRED

ELEV 4415 D TDZE 4415

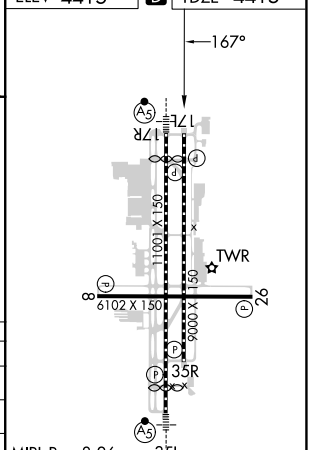

MIRL Rwy 8-26
REIL Rwys 8, 17L, 26, and 35R
HIRL Rwys 17R-35L and 17L-35R

SW-4, 28 NOV 2024 to 26 DEC 2024

SW-4, 28 NOV 2024 to 26 DEC 2024