TACAN RWY 31
TOPEKA RGNL (FOE)

TACAN FOE Chan 53 (111.6)	APP CRS 304°	Rwy ldg 12803 TDZE 1037 Apt Elev 1078

T A NA For inoperative ALS, increase S-31 Cats C/D/E visibility to 1⅜ SM.

MALSR A5

MISSED APPROACH: Climbing left turn to 3000 heading 190° and on FOE TACAN R-213 to STANC/19 DME and hold.

ATIS	KANSAS CITY CENTER	FORBES TOWER★	GND CON	UNICOM
128.25	123.8 343.7	120.8 (CTAF) L 340.2	118.425 275.8	122.95

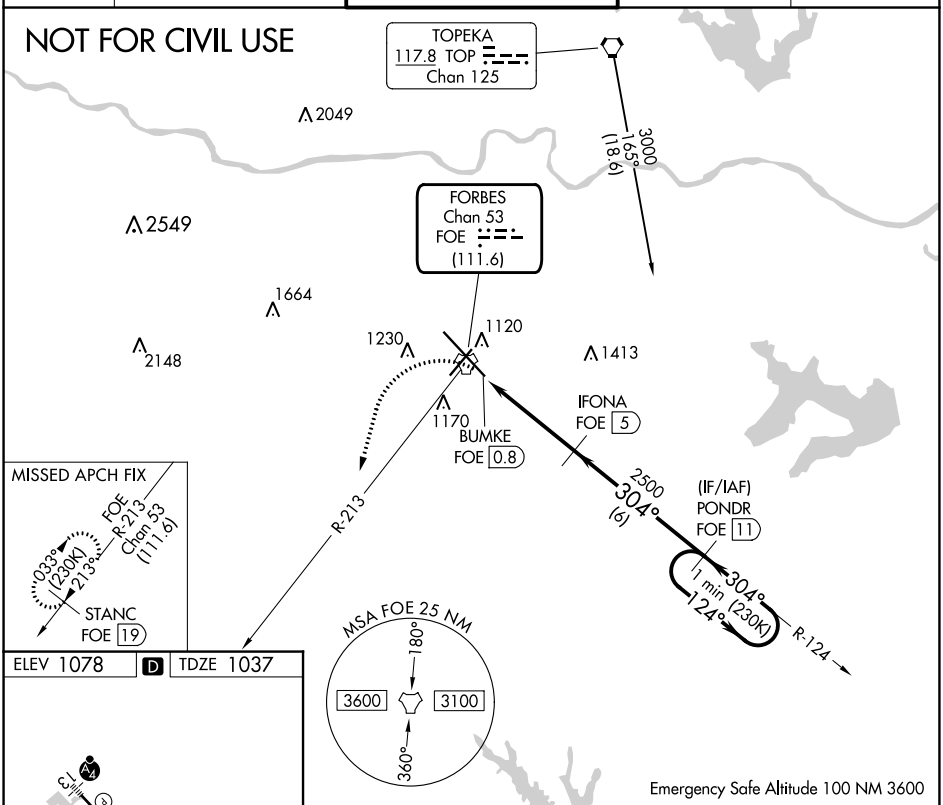

ELEV 1078 D TDZE 1037

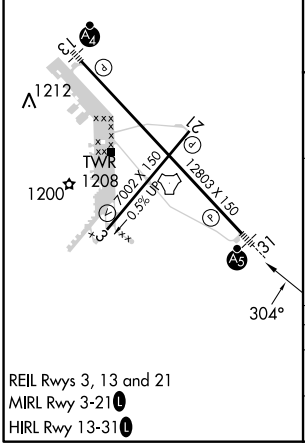

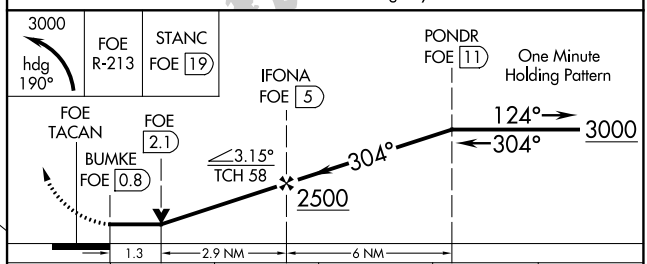

CATEGORY	A	B	C	D	E
S-31	1500/24 463 (500-½)		1500/50 463 (500-1)		
C CIRCLING	1520-1 442 (500-1)	1580-1 502 (600-1)	1580-1½ 502 (600-1½)	1700-2 622 (700-2)	1720-2¼ 642 (700-2¼)

REIL Rwys 3, 13 and 21
MIRL Rwy 3-21 L
HIRL Rwy 13-31 L

NC-2, 28 NOV 2024 to 26 DEC 2024

NC-2, 28 NOV 2024 to 26 DEC 2024