APP CRS	Rwy ldg	8151
099°	TDZE	16
	Apt Elev	20

RNAV (RNP) Z RWY 10L
PALM BEACH INTL (PBI)

RNP AR APCH - GPS.

For uncompensated Baro-VNAV systems, procedure NA below 6°C or above 54°C.

MALSR

MISSED APPROACH: Climb to 1000 then climbing left turn to 3000 direct MORGA and hold.

D-ATIS	PALM BEACH APP CON	PALM BEACH TOWER	GND CON	CLNC DEL	CPDLC
123.75	128.3 317.4	119.1 257.8	121.9 284.6	121.6 284.6	

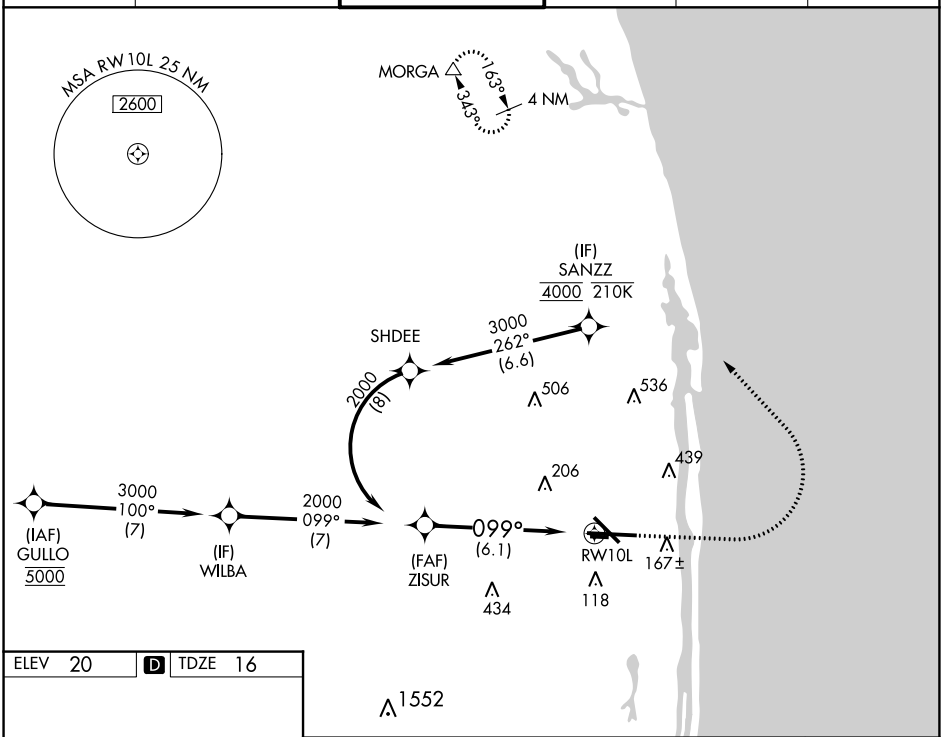

ELEV 20	D	TDZE 16

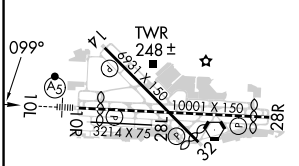

HIRL Rwy 10L-28R
REIL Rwys 10R, 14, 28L, 28R and 32
MIRL Rwys 14-32 and 10R-28L

VGSI and RNAV glidepath not coincident (VGSI Angle 3.00/TCH 68).

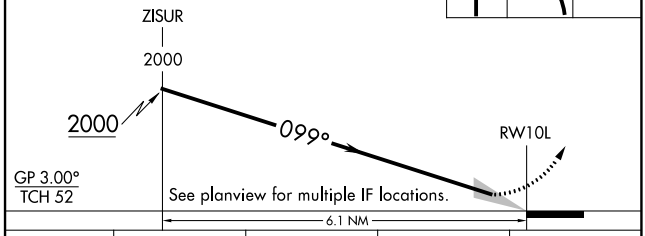

CATEGORY	A	B	C	D
RNP 0.30 DA	355/26 339 (400-½)			

AUTHORIZATION REQUIRED

SE-3, 28 NOV 2024 to 26 DEC 2024
SE-3, 28 NOV 2024 to 26 DEC 2024