

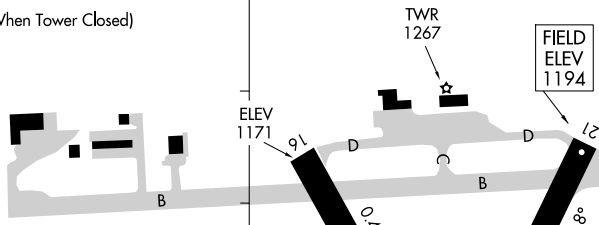
# AIRPORT DIAGRAM

WHEELING OHIO COUNTY (H.L.G)  
WHEELING, WEST VIRGINIA

AL-650 (FAA)

ASOS  
127.375  
WHEELING TOWER\*  
118.1 257.8  
GND CON  
121.75  
CLNC DEL  
125.275 (When Tower Closed)

40°11.0'N



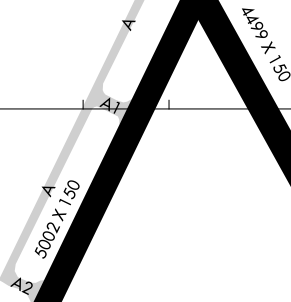

0.4% UP  
159.8°

214.8°

NE-4, 28 NOV 2024 to 26 DEC 2024

NE-4, 28 NOV 2024 to 26 DEC 2024

40°10.5'N



WEST VIRGINIA ARNG

339.8°

0.5% UP

034.8°

RWY 03-21  
S-120, D-170, 2S-175, 2D-290  
RWY 16-34  
S-110, D-143, 2S-175, 2D-230

40°10.0'N

ELEV 1170

ELEV 1191

CAUTION: BE ALERT TO RUNWAY CROSSING CLEARANCES.  
READBACK OF ALL RUNWAY HOLDING INSTRUCTIONS IS REQUIRED.

80°39.0'W

80°38.5'W

# AIRPORT DIAGRAM

WHEELING, WEST VIRGINIA  
WHEELING OHIO COUNTY (H.L.G)