

COPTER TACAN Z RWY 23

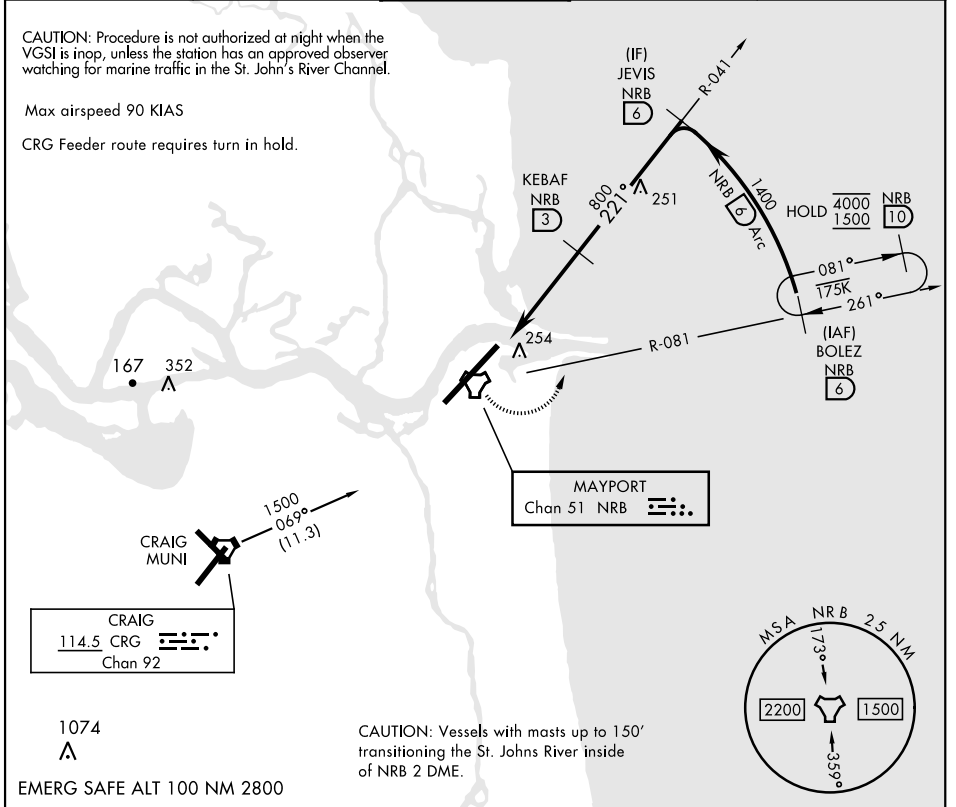
TACAN Chan 51	NRB	APCH CRS 221°	Rwy Ldg TDZE Arpt Elev 8001 15 15
-------------------------	-----	-------------------------	---

[USN]

MAYPORT NS (ADM DAVID L. MC DONALD FLD) (KNRB)

Visibility reduction by helicopters NA.	MISSED APPROACH: Climbing left turn to 1500 via NRB TACAN R-081 to BOLEZ and hold.
---	--

ATIS ★ 236.775	JACKSONVILLE APP CON 124.9 308.4	TOWER ★ 118.75 239.30	GND CON 126.5 233.7	ASR/PAR
--------------------------	--	---------------------------------	-------------------------------	---------

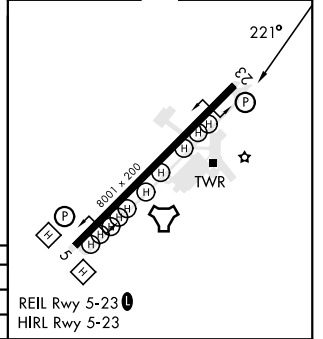
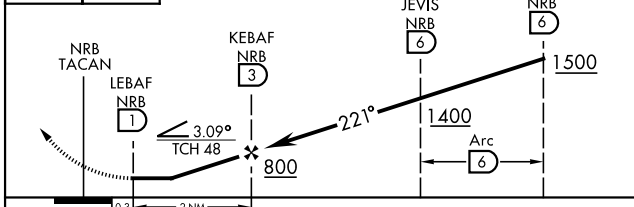


SE-3, 28 NOV 2024 to 26 DEC 2024

SE-3, 28 NOV 2024 to 26 DEC 2024

1500 NRB R-081	BOLEZ NRB 6
----------------	-------------

ELEV 15	TDZE 15
---------	---------



CATEGORY	COPTER		
S-23	520-1	505	(600-1)
CIRCLING	560-1	545	(600-1)

REIL Rwy 5-23
HIRL Rwy 5-23

COPTER TACAN Z RWY 23