LOC/DME I-HNL	APP CRS	Rwy ldg	12312
111.7	079°	TDZE	13
Chan 54		Apt Elev	13

LOC RWY 8L

DANIEL K INOUYE INTL (HNL) (PHNL)

DME or RADAR required.

Circling Rwy 22R NA at night. Circling NA for Cats A and B northwest of Rwys 8L and 22R and for Cats C and D north of Rwy 8L-26R. Circling NA to sea lanes 4W, 8W, 22W and 26W. For inop ALS, increase S-LOC 8L Cats C and D visibility to 1⅜ SM.

MALSR A5

MISSED APPROACH: Climbing right turn to 5000 on heading 200° and HNL VORTAC R-171 to ALANA INT/HNL 13.9 DME and hold, continue climb-in-hold to 5000.

D-ATIS	HCF APPROACH	HONOLULU TOWER	GND CON	CLNC DEL
127.9 251.15	118.3 269.0	118.1 257.8 123.9 273.575 (Rwy 8R/26L)	121.9 348.6	121.4 281.4

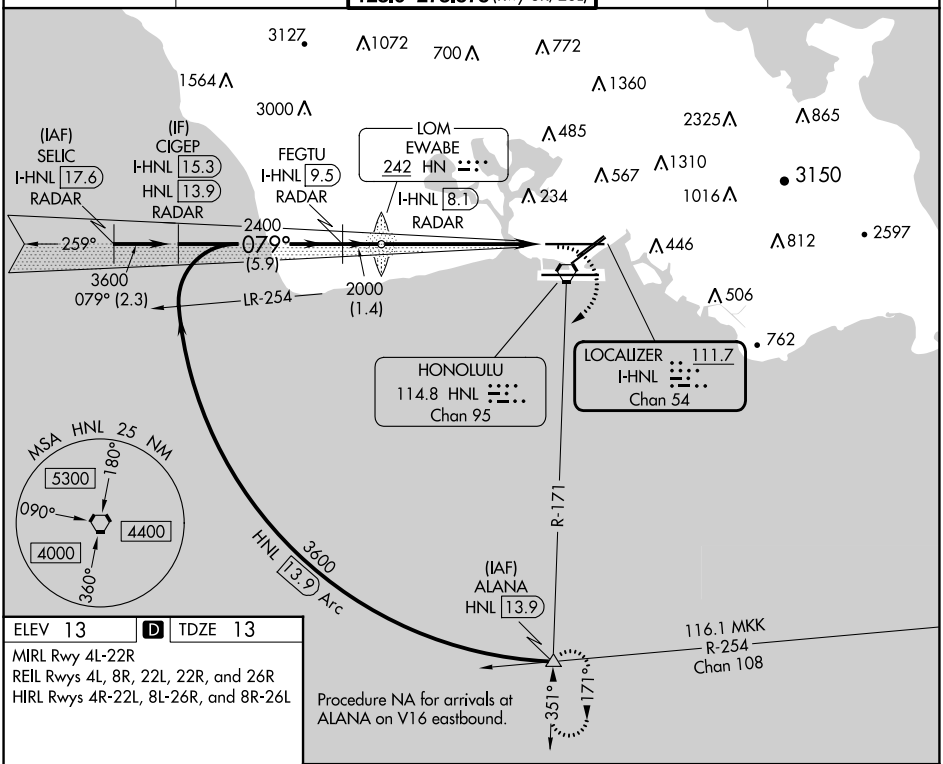

ELEV 13 | D | TDZE 13

MIRL Rwy 4L-22R
REIL Rwys 4L, 8R, 22L, 22R, and 26R
HIRL Rwys 4R-22L, 8L-26R, and 8R-26L

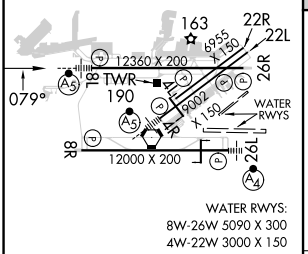

WATER RWYS:
8W-26W 5090 X 300
4W-22W 3000 X 150

VGSI and descent angles not coincident (VGSI Angle 3.00/TCH 73).

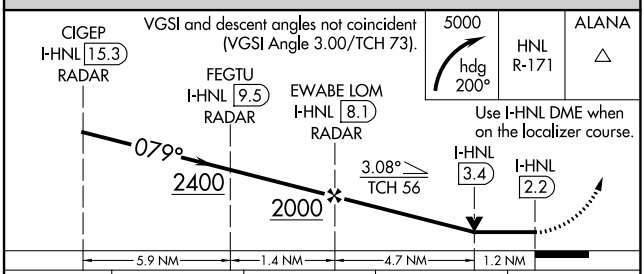

CATEGORY	A	B	C	D
S-8L	480-½ 467 (500-½)		480-1 467 (500-1)	
C CIRCLING	680-1 667 (700-1)		820-2¼ 807 (900-2¼)	1280-3 1267 (1300-3)

FAF to MAP 5.9 NM

Knots	60	90	120	150	180
Min:Sec	5:54	3:56	2:57	2:22	1:58

PAC, 31 OCT 2024 to 26 DEC 2024
PAC, 31 OCT 2024 to 26 DEC 2024