VORTAC HNL 114.8 Chan 95	APP CRS 018°	Rwy ldg 8950 TDZE 8 Apt Elev 13

VOR or TACAN RWY 4R
DANIEL K INOUYE INTL (HNL) (PHNL)

Circling Rwy 22R NA at night. Inop table does not apply. Circling NA for Cats A and B northwest of Rwys 8L and 22R. Circling NA for Cats C and D north of Rwy 8L-26R. Circling NA to sea lanes 4W, 8W, 22W, and 26W.

MALSR

MISSED APPROACH: Climbing right turn to 3000 on HNL VORTAC R-171 to ALANA INT/HNL 13.9 DME and hold.

D-ATIS	HCF APPROACH	HONOLULU TOWER	GND CON	CLNC DEL
127.9 251.15	118.3 269.0	118.1 257.8 123.9 273.575 (Rwy 8R/26L)	121.9 348.6	121.4 281.4

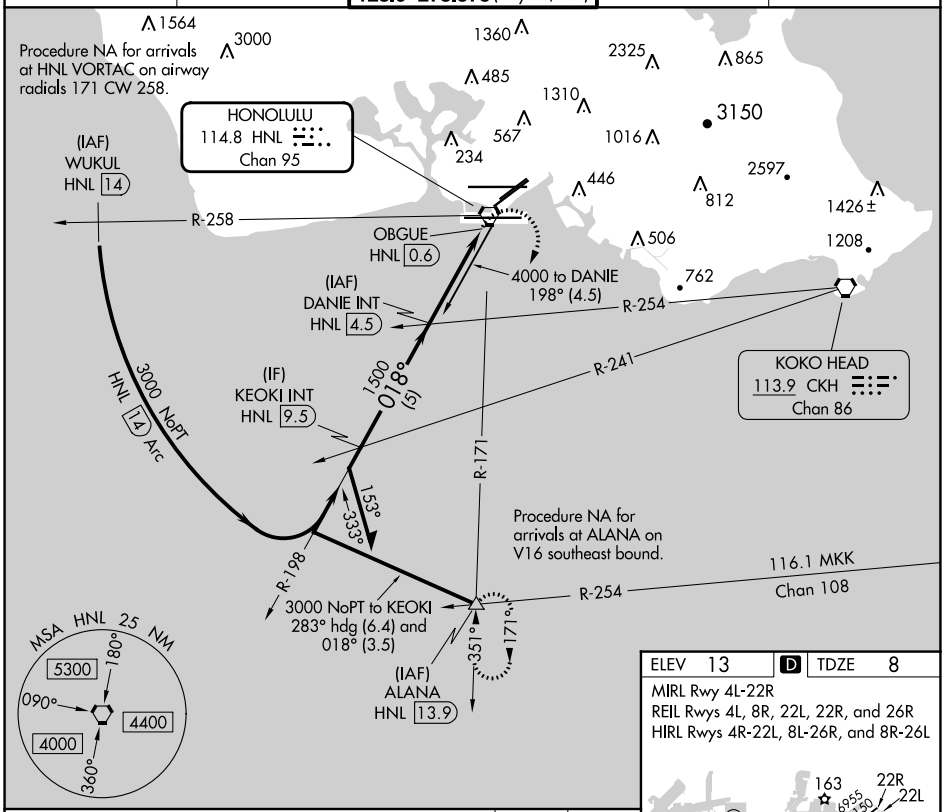

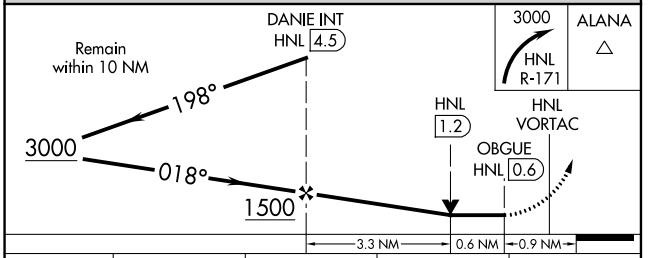

CATEGORY	A	B	C	D
S-4R	460-1 452 (500-1)		460-1¼ 452 (500-1¼)	460-1½ 452 (500-1½)
C CIRCLING	680-1¼ 667 (700-1¼)	760-1¼ 747 (800-1¼)	820-2¼ 807 (900-2¼)	1400-3 1387 (1400-3)

ELEV 13 | D | TDZE 8

MIRL Rwy 4L-22R
REIL Rwys 4L, 8R, 22L, 22R, and 26R
HIRL Rwys 4R-22L, 8L-26R, and 8R-26L

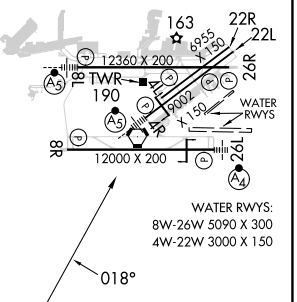

FAF to MAP 3.9 NM					
Knots	60	90	120	150	180
Min:Sec	3:54	2:36	1:57	1:34	1:18

PAC, 31 OCT 2024 to 26 DEC 2024

PAC, 31 OCT 2024 to 26 DEC 2024