LOC I-JVL	APP CRS	Rwy ldg	6701
109.1	044°	TDZE	806
		Apt Elev	808

ILS or LOC RWY 4
SOUTHERN WISCONSIN RGNL (JVL)

DME required. RNP APCH - GPS.

When local altimeter setting not received, use Rockford altimeter setting and increase DA 69 feet and all MDAs 80 feet; increase S-LOC 4 Cats C/D and Circling Cats C/D ¼ SM. For inop ALS when using Rockford altimeter setting; increase S-ILS 4 all Cats visibility to ⅞ SM and S-LOC 4 Cats C/D visibility to 1⅞ SM. Circling Rwy 18 NA at night. DME from JVL VOR/DME. DME use requires simultaneous reception of I-JVL and JVL VOR/DME.

MALSR

MISSED APPROACH: Climb to 3100 direct OTLEE and hold.

ATIS	ROCKFORD APP CON	JANESVILLE TOWER ★	GND CON	CLNC DEL	UNICOM
128.25	121.0 327.0	118.8(CTAF) L 225.4	121.65	121.65	122.95

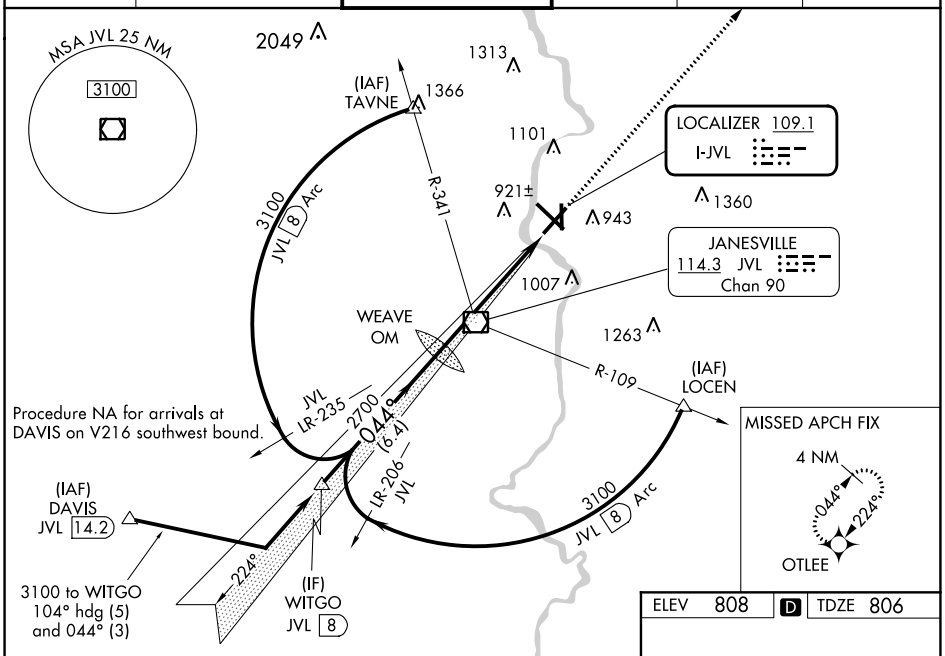

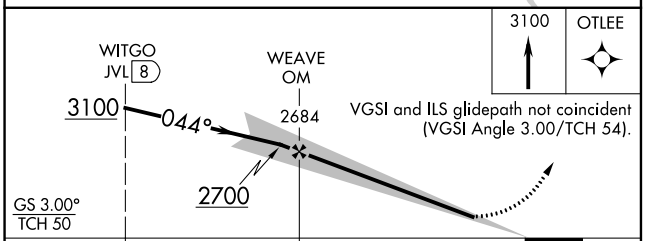

CATEGORY	A	B	C	D
S-ILS 4	1006-½ 200 (200-½)			
S-LOC 4	1400-½ 594 (600-½)		1400-1 594 (600-1)	1400-1¼ 594 (600-1¼)
C CIRCLING	1400-1 592 (600-1)		1420-1¾ 612 (700-1¾)	1460-2 652 (700-2)

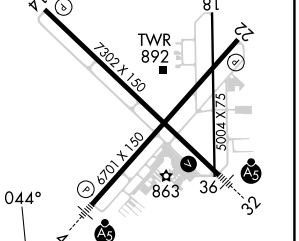

REIL Rwys 14 and 22 L
MIRL Rwy 18-36 L
HIRL Rwys 4-22 and 14-32 L

FAF to MAP 5.7 NM					
Knots	60	90	120	150	180
Min:Sec	5:42	3:48	2:51	2:17	1:54

EC-3, 28 NOV 2024 to 26 DEC 2024
EC-3, 28 NOV 2024 to 26 DEC 2024