LOC/DME I-HGR	APP CRS	Rwy ldg 7000
111.9	272°	TDZE 701
Chan 56		Apt Elev 703

ILS or LOC RWY 27
HAGERSTOWN RGNL/RICHARD A HENSON FLD (HGR)

RNP APCH - GPS.

T
A

MALSR

MISSED APPROACH: Climb to 4000 direct HGR VOR and hold, continue climb-in-hold to 4000.

ASOS	POTOMAC APP CON	HAGERSTOWN TOWER ★	GND CON	UNICOM
126.375	126.825 239.025	120.3 (CTAF) L 225.4	120.8	122.95

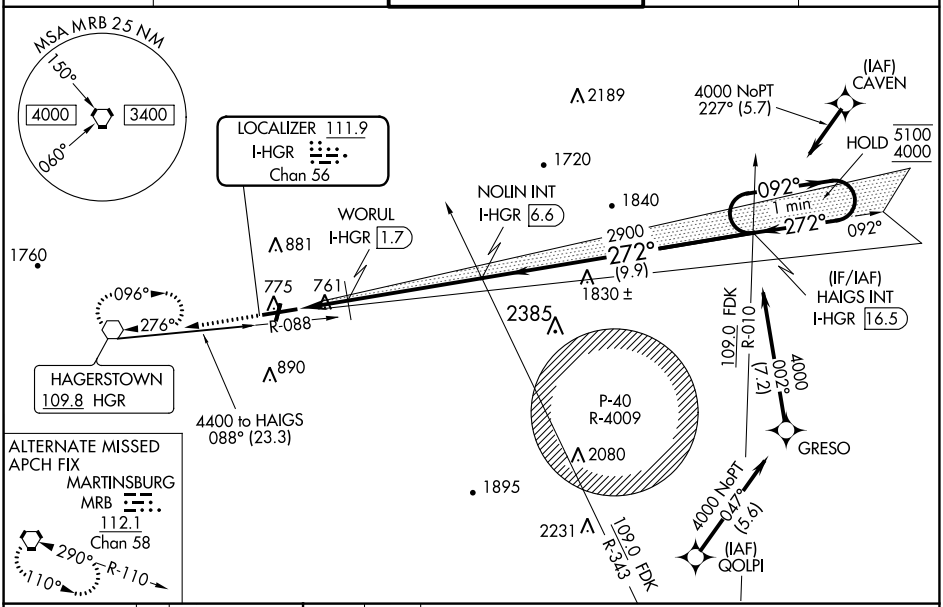

ELEV 703 D TDZE 701

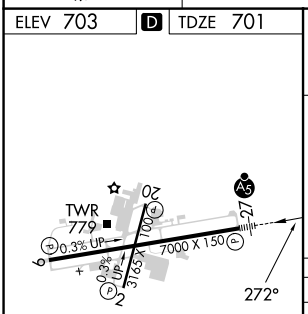

REIL Rwys 2 and 20
REIL Rwy 9 L
MIRL Rwy 2-20
HIRL Rwy 9-27 L

FAF to MAP 6.8 NM					
Knots	60	90	120	150	180
Min:Sec	6:48	4:32	3:24	2:43	2:16

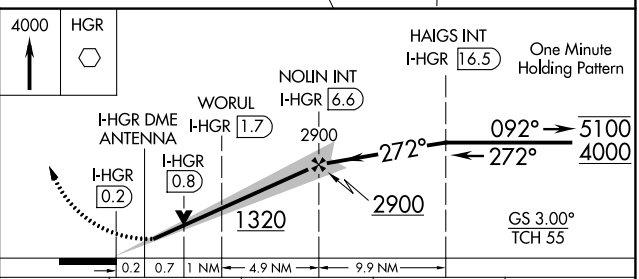

CATEGORY	A	B	C	D
S-ILS 27	901-½ 200 (200-½)			
S-LOC 27	1320-½ 619 (700-½)		1320-1⅜ 619 (700-1⅜)	
C CIRCLING	1320-1 617 (700-1)		1320-1¾ 617 (700-1¾)	1320-2 617 (700-2)
WORUL FIX MINIMUMS				
S-LOC 27	1040-½ 339 (400-½)			
C CIRCLING	1160-1 457 (500-1)		1200-1½ 497 (500-1½)	1300-2 597 (600-2)

NE-3, 28 NOV 2024 to 26 DEC 2024