

|  |                        |  |                          |
|--|------------------------|--|--------------------------|
| VORTAC ILA<br><b>114.4</b><br>Chan <b>91</b> | APP CRS<br><b>356°</b> | Rwy Idg<br>TDZE<br>Apt Elev<br><b>49</b> | <b>N/A</b><br><b>N/A</b> |
|--|------------------------|--|--------------------------|

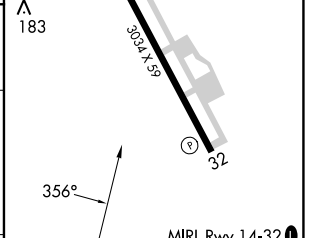
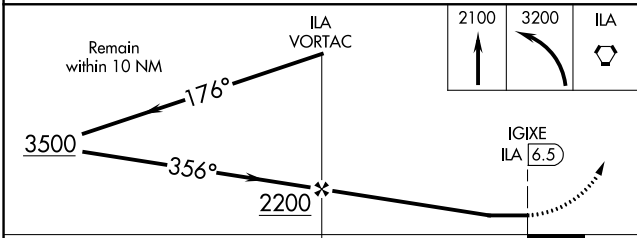
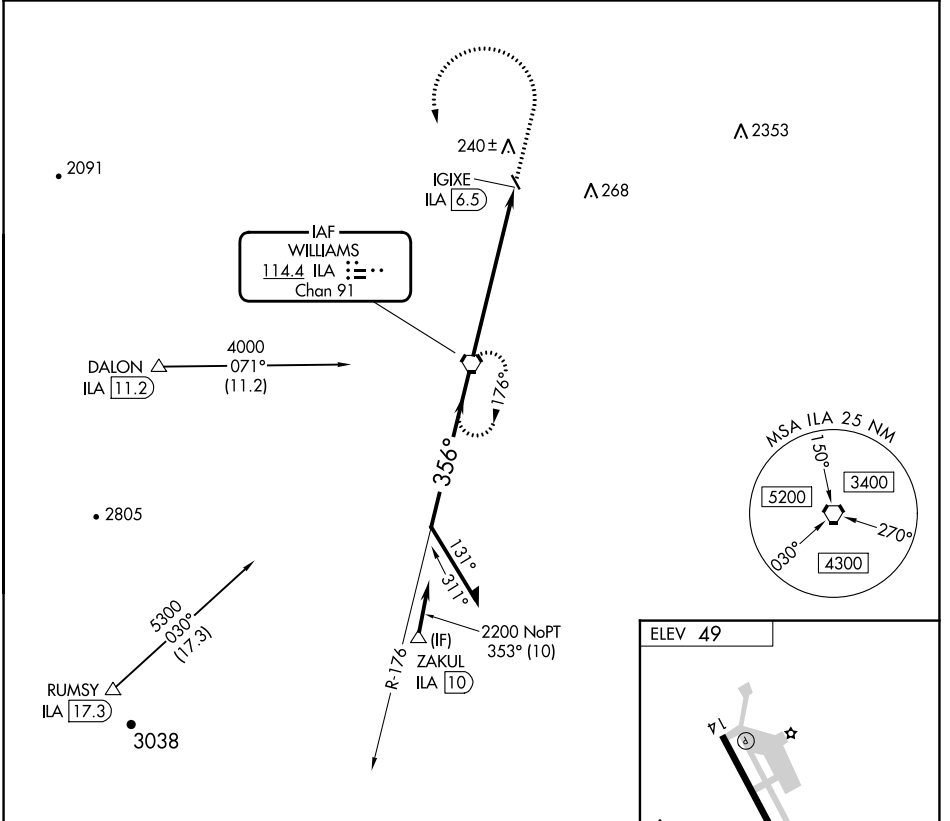
**VOR-A**  
COLUSA COUNTY (008)

DME required.

**NA** Circling Rwy 32 NA at night. Obtain local altimeter setting on CTAF; when not received, use Sacramento Intl altimeter setting and increase all MDAs 100 feet and visibility Cat C ½ SM.

MISSED APPROACH: Climb to 2100 then climbing left turn to 3200 direct ILA VORTAC and hold.

|                                      |                                 |
|--------------------------------------|---------------------------------|
| OAKLAND CENTER<br><b>132.2 350.3</b> | UNICOM<br><b>122.8 (CTAF) 0</b> |
|--------------------------------------|---------------------------------|



|                 |       |             |                        |    |                   |      |      |      |      |      |
|-----------------|-------|-------------|------------------------|----|-------------------|------|------|------|------|------|
| CATEGORY        | A     | B           | C                      | D  | FAF to MAP 6.5 NM |      |      |      |      |      |
| <b>CIRCLING</b> | 600-1 | 551 (600-1) | 620-1½<br>571 (600-1½) | NA | Knots             | 60   | 90   | 120  | 150  | 180  |
|                 |       |             |                        |    | Min:Sec           | 6:30 | 4:20 | 3:15 | 2:36 | 2:10 |

SW-2, 28 NOV 2024 to 26 DEC 2024

SW-2, 28 NOV 2024 to 26 DEC 2024