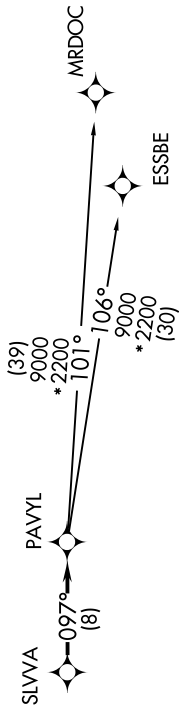
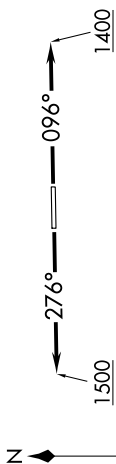


EC-1, 28 NOV 2024 to 26 DEC 2024

AWOS-3
119.475
CTAF
123.05
DETROIT DEP CON
132.35 284.0

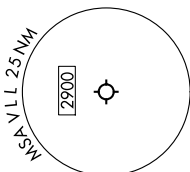
**TOP ALTITUDE:
ASSIGNED BY ATC**
RNAV 1 - DME/DME/IRU or GPS.
RADAR required.

NOTE: Jet departures at/above 10000,
maintain 280K until advised by ATC.



TAKEOFF MINIMUMS:

Rwy 10: Standard.
Rwy 28: Standard with minimum climb
of 476' per NM to 1500.



NOTE: Chart not to scale.

DEPARTURE ROUTE DESCRIPTION

TAKEOFF RUNWAY 10: Climb on heading 096° to 1400 then as assigned by ATC, thence....
TAKEOFF RUNWAY 28: Climb on heading 276° to 1500 then as assigned by ATC, thence....

....for RADAR vectors to SLWA, then on track 097° to PAVYL, then on (transition). Maintain 17000 or as assigned by ATC, expect filed altitude 10 minutes after departure.

ESSBE TRANSITION (PAVYL3.ESSBE):
MRDOC TRANSITION (PAVYL3.MRDOC):

EC-1, 28 NOV 2024 to 26 DEC 2024